

[ OFF ]

-----  
 FSC0001 26JAN2020 SCEL-SCQP A320 N320SB RELEASE 0113 15JAN20  
 OFF 1 ARTURO MERINO BENITE-LA ARAUCANIA  
 WX PROG 2618 2621 2700 OBS 1612 1612 1612

ATC C/S FSC001 SCEL/SCL SCQP/ZCO CRZ SYS CI 5  
 26JAN2020 N320SB 2000/2020 2116/2124 GND DIST 346  
 A320-200 / CFM56-5B4/P STA 2140 AIR DIST 354  
 CTOT:.... G/C DIST 344

MAXIMUM TOW 78000 LAW 66000 ZFW 62500 AVG WIND 272/040  
 ESTIMATED TOW 68086 LAW 65457 ZFW 62500 AVG W/C M008  
 AVG ISA P012  
 AVG FF KGS/HR 2789  
 FUEL BIAS P00.0  
 TKOF ALTN .....

ALTN SCIE  
 FL STEPS SCEL/0350/

-----  
 DISP RMKS PAYLOAD/CARGO LIMITED BY MZFW

-----  
 PLANNED FUEL

FUEL	ARPT	FUEL	TIME
TRIP	ZCO	2629	0056
CONT 5 MIN		232	0005
ALTN	CCP	1536	0033
FINRES		1189	0030
MINIMUM T/OFF FUEL		5586	0205
EXTRA		0	0000
T/OFF FUEL		5586	0205
TAXI	SCL	200	0020
BLOCK FUEL	SCL	5786	
PIC EXTRA		.....	
TOTAL FUEL		.....	
REASON FOR PIC EXTRA		.....	

-----  
 NO TANKERING RECOMMENDED (P)

-----  
 I HEREWITH CONFIRM THAT I HAVE PERFORMED A THOROUGH SELF BRIEFING  
 ABOUT THE DESTINATION AND ALTERNATE AIRPORTS OF THIS FLIGHT  
 INCLUDING THE APPLICABLE INSTRUMENT APPROACH PROCEDURES, AIRPORT  
 FACILITIES, NOTAMS AND ALL OTHER RELEVANT PARTICULAR INFORMATION.

DISPATCHER: CANDACE SCHULTZ

PIC NAME: FLIGHTSIM, CHILE

TEL: +1 800 555 0199

PIC SIGNATURE: .....



ALTERNATE ROUTE TO:						FINRES	1189			
APT	TRK	DST	VIA			FL	WC	TIME	FUEL	
-----										
SCIE/20	351	183	KIDEM1D	KIDEM	DCT	VUMIT	240	P016	0033	1536
-----										
VUMIT2B										
-----										

MEL/CDL ITEMS DESCRIPTION

ROUTING:

ROUTE ID: DEF RTE  
 SCEL/17R ANGOD4C ANGOD UQ803 SUMKO SUMKO1G SCQP/19

DEPARTURE ATC CLEARANCE:

.  
.
.  
.

OPERATIONAL IMPACTS

WEIGHT CHANGE	UP	1.0	TRIP	P	0032	KGS	TIME	P	0001
WEIGHT CHANGE	DN	1.0	TRIP	M	0034	KGS	TIME	P	0000
FL CHANGE	UP	FL1	TRIP	P	0050	KGS	TIME	P	0001
FL CHANGE	DN	FL1	TRIP	P	0040	KGS	TIME	P	0000
FL CHANGE	DN	FL2	TRIP	P	0024	KGS	TIME	P	0001
SPD CHANGE	CI	0	TRIP	M	0029	KGS	TIME	P	0000
SPD CHANGE	CI	50	TRIP	P	0060	KGS	TIME	M	0000



-----  
ATIS:  
.

-----  
RVSM: ALT SYS LEFT: STBY: RIGHT:  
-----

-----  
TIMES  
-----

	ESTIMATED	SKED	ACTUAL
OUT	2000Z/1700L	2000Z/1700L	.....Z
OFF	2020Z/1720L	2020Z/1720L	.....Z
ON	2116Z/1816L	2132Z/1832L	.....Z
IN	2124Z/1824L	2140Z/1840L	.....Z
BLOCK TIME	0124	0140	.....

-----  
WEIGHTS  
-----

	EST	MAX	ACTUAL
PAX	180		.....
CARGO	0.0		.....
PAYLOAD	18.7		.....
ZFW	62.5	62.5	.....
FUEL	5.8	6.3	..... POSS EXTRA 0.5
TOW	68.1	68.6	LDG.....
STAB TRIM			.....
LAW	65.5	66.0	.....

-----  
TERRAIN CLEARANCE CHECK  
-----

DD CHECK - TERRAIN CLEARANCE CHECK DISABLED

DP CHECK - TERRAIN CLEARANCE CHECK DISABLED  
-----

FLIGHT LOG

MOST CRITICAL MORA 09900 FEET AT GENPO//MXSHR 07 AT TOC

AWY POSITION IDENT FREQ	LAT LONG	EET TTLT	ETO ATO	FL MORA DIS	IMT ITT RDIS	MN TAS GS	WIND COMP SHR	OAT TDV TRP	EFOB AFOB	PBRN ABRN
ARTURO MERI	S3323.7		...	51	179 180		M004		5.6	0.2
SCEL	W07047.6	0000	...		346	287			....	....
ANGOD4C				078	176	.43	165/004	19	5.5	0.3
VAGOS	S3331.9	0001	...	51	177		M004	P20		
VAGOS	W07047.7	0001	...	8	338	287		557	....	....
ANGOD4C				098	193	.45	177/010	15	5.5	0.3
GENPO	S3335.4	0000	...	99	194		M010	P20		
GENPO	W07047.5	0001	...	3	335	290		557	....	....
ANGOD4C				202	191	.67	234/013	M10	5.1	0.6
ANGOD	S3400.9	0004	...	90	192		M010	P15		
ANGOD	W07055.5	0005	...	26	309	415		557	....	....
UQ803				286	189	.78	273/037	M31	4.6	1.2
ANDIX	S3443.6	0007	...	53	191		M007	P11		
ANDIX	W07107.2	0012	...	44	265	466		559	....	....
UQ803				341	188	.78	281/073	M42	4.0	1.8
MUNEP	S3532.7	0007	...	73	191		M006	P11		
MUNEP	W07119.2	0019	...	50	215	456		550	....	....
UQ803				350	188	.78	282/078	M44	3.8	2.0
T O C	S3552.3	0004	...	90	191	460	M005	P11		
	W07124.0	0023	...	20	195	455	7	550	....	....
UQ803				350	186	.76	282/060	M46	3.2	2.6
T O D	S3737.0	0014	...	57	191	445	M003	P09		
	W07150.8	0037	...	107	88	442	5	543	....	....
UQ803				326	204	.78	271/037	M43	3.2	2.6
SUMKO	S3743.1	0001	...	61	208		M008	P07		
SUMKO	W07152.4	0038	...	6	82	453		536	....	....
SUMKO1G				115	203	.56	171/026	08	3.1	2.7
QP277	S3829.6	0010	...	42	208		M021	P16		
QP277	W07224.8	0048	...	53	29	347		536	....	....
PUERTO MONTT FIR/UIR										
-SCTZ	S3830.0	0000	...							
	W07225.2	0048	...	0	29					
SUMKO1G				056	191	.41	163/016	15	3.1	2.7
PULMO	S3842.5	0003	...	34	197		M012	P11		
PULMO	W07233.9	0051	...	15	14	265		532	....	....



AWY				FL	IMT	MN	WIND	OAT	EFOB	PBRN
POSITION	LAT	EET	ETO	MORA	ITT	TAS	COMP	TDV		
IDENT	LONG	TTLT	ATO	DIS	RDIS	GS	SHR	TRP	AFOB	ABRN
FREQ										

-----

SUMKO1G									3.0	2.8
LA ARAUCANI	S3855.5	0005	...							
SCQP	W07239.1	0056	...	14					....	....



-----  
WIND INFORMATION  
-----

CLIMB			T O C			T O D			DESCENT		
350	290/079	-43	390	283/096	-53	390	281/068	-54	350	277/041	-48
310	283/063	-34	370	283/089	-49	370	281/058	-51	310	260/035	-39
200	233/013	-10	350	282/078	-44	350	280/046	-48	200	216/031	-12
150	173/011	+05	330	280/062	-41	330	274/038	-44	150	192/030	-00
100	178/010	+15	310	277/040	-38	310	261/035	-39	100	181/025	+09

-----



[ ATC Flight Plan ]

-----  
ICAO FLIGHT PLAN  
-----

FF SCEZZQZX SCTZZQZX  
150113 CYULSBFP  
(FPL-FSC001-IS  
-A320/M-SDE3FGHIRWY/LB1  
-SCEL2000  
-N0445F350 ANGOD4C ANGOD UQ803 SUMKO SUMKO1G  
-SCQP0046 SCIE  
-PBN/A1B1C1D1O1S1 DOF/200126 REG/N320SB EET/SCTZ0048 OPR/FSC PER/C  
RMK/TCAS)



[ Additional Info ]

-----  
D I S P A T C H   B R I E F I N G   I N F O        HK0001        SCEL/SCQP





## [ Airport WX List ]

-----  
SCEL --> SCQP HK 001 / 26JAN2020  
LIDO/WEATHER SERVICE DATE : 15Jan2020 TIME : 01:13 UTC

## AIRMETs:

No Wx data available

## SIGMETs:

No Wx data available

## Tropical Cyclone SIGMETs:

No Wx data available

## Volcanic Ash SIGMETs:

No Wx data available

## Departure:

SCEL/SCL ARTURO MERINO BENITEZ INTL  
SA 150100 20011KT CAVOK 26/10 Q1010 NOSIG  
FT 142203 1500/1524 21015KT CAVOK TX33/1519Z TN14/1511Z  
BECMG 1502/1504 16005KT  
BECMG 1515/1517 18010KT  
BECMG 1519/1521 21015KT

## Destination:

SCQP/ZCO LA ARAUCANIA  
SA 150100 23006KT 210V290 CAVOK 13/07 Q1019  
FT 141604 1418/1518 25012KT CAVOK TX20/1419Z TN06/1509Z  
BECMG 1501/1503 18007KT  
TEMPO 1512/1215 SCT035  
BECMG 1515/1517 21012KT  
BECMG 1518/1520 25012KT

## Destination Alternates:

SCIE/CCP CARRIEL SUR INTL  
SA 150100 22017KT CAVOK 16/08 Q1016  
FT 142203 1500/1524 23010KT CAVOK TX23/1519Z TN12/1511Z  
TEMPO 1503/1512 24020G30KT  
BECMG 1516/1518 24015KT

AIRPORTLIST ENDED

[ NOTAM ]

-----  
 LIDO-NOTAM-BULLETIN INCLUDES NOTAM, COMP NOTAM AND AIP-REGULATION  
**VALID: 2001262000 - 2001270058** STD(EOBT)+TRIP+ALTN+3HRS  
 FSC 001 /26JAN OFP-NR: 1  
 ROUTE: SCEL - SCQP ALTN: SCIE  
 N0445F350 ANGOD4C ANGOD UQ803 SUMKO SUMKO1G

=====  
**DEPARTURE AIRPORT - DETAILED INFO**  
 =====

**SCEL/SCL ARTURO MERINO BENITEZ INTL**  
 -----

+++++ AIRPORT +++++

**A0114/20 VALID: 15-JAN-20 0445 - 15-JAN-20 0545**  
**FUEL SUPPLY NOT AVBL** DUE TO WIP AT HYDRANT LINES

**A0195/20 VALID: 15-JAN-20 0330 - 15-JAN-20 0600**  
 PRKG 20 **CLSD** DUE TO MAINT

**A0174/20**  
 DLY BTN 0100-0800  
**TWY KILO CLSD** BTN **TWY NOVEMBER** AND ECHO WHILE ACFT PRKD  
 INTRUCTIONS: GNDC FREQ 122.2 MHZ

**A0175/20**  
 DLY BTN 0100-0800  
**TWY TANGO CLSD** WHILE ACFT PRKG  
 INTRUCTIONS: GNDC FREQ 122.2 MHZ

**A0177/20**  
 REF AIP CHILE VOL I AMDT 47 AND AIP CHILE VOL II AMDT 83 BOTH  
 DATED AUG 15TH 2019, PDC CHART IS UPDATED DUE TO LATEST  
 MODIFICATION BY NOTAM  
 GRAPHICS AND INFO **AVBL** AT:  
[HTTPS://WWW.AIPCHILE.GOB.CL/AIP/VOL1/SECCION/AD](https://www.aipchile.gob.cl/aip/vol1/seccion/ad)  
[HTTPS://WWW.AIPCHILE.GOB.CL/AIP/VOL2/SECCION/PROC/PAGINA/01](https://www.aipchile.gob.cl/aip/vol2/seccion/proc/pagina/01)  
 SEE SCEL PDC

**A0144/20**  
 INT **TWY KILO** WITH **TWY JULIET CLSD** DUE TO WIP  
 INTRUCTIONS: SANTIAGO GNDC 122.2 MHZ

**A0143/20**  
 ENABLE TEMPORARY **TWY** PARALLEL TO **TWY KILO** THAT SERVES THE  
 FACILITIES OF THE COMPANIES PUNTA BRAVA AERONEST AND SANTIAGO FBO.  
 ASPHALT SURFACE WIDTH 15M  
 INTRUCTIONS: SANTIAGO GNDC 122.2MHZ

**A0133/20**  
 CUP ANEMOMETER SDBY **RWY 17R** TDZ **U/S** DUE TO MAINT

**A0131/20**  
 REF AIP-CHILE VOL I **AD** 2.9-9 1.4.2. AMDT NR 47 DATED 15 AUG 2019,  
 MUST SAY:  
 IN ORDER TO MAXIMIZE ARRIVAL RATE AND OCCUPANCY TIME ON **RWY**  
**17L/35R** IT IS IMPERATIVE FOR PILOT TO BE PREPARED PRIOR TO LANDING  
 TO VACATE **RWY** VIA **TWY CHARLIE** OR **TWY BRAVO** AS QUICKLY AS  
 PRACTICABLE, ENABLING ATC TO APPLY MINIMUM SPACING ON FINAL  
 APPROACH, MINIMIZING THE OCCURRENCE OF GO AROUND OR MISSED  
 APPROACH

**A0118/20**

DLY BTN 0100-0259

**RWY 17R/35L** DEP ACFT AUTHORIZED FOR ACFT WITH STAGE THREE NOISE LEVEL CERTIFICATION OR QUIETER, WITH THRUST REDUCTION. ARRIVAL ARE AUTHORIZED FOR ACFT WITH STAGE THREE NOISE LEVEL CERTIFICATION OR QUIETER USE IDLE REVERSE

**A0098/20****TWY** ALFA BTN **TWY** ALFA1 AND **TWY** KILO1 **CLSD** WHILE ACFT IS PARKED**A5497/19**

REF AIP VOL I AND VOL II, AIC 11 PLAN DE IMPLEMENTACION DE OPERACIONES SIMULTANEAS EN PISTA 17L Y 17R DEL AEROPUERTO ARTURO MERINO BENITEZ, HAS BEEN PUBLISHED ONLY SPANISH VERSION  
INFO **AVBL** AT:

[HTTPS://WWW.AIPCHILE.GOB.CL/AIP/VOL1/SECCION/AIC](https://www.aipchile.gob.cl/aip/vol1/seccion/aic)  
[WWW.AIPCHILE.GOB.CL/AIP/VOL2/SECCION/AIC](https://www.aipchile.gob.cl/aip/vol2/seccion/aic)

**A5498/19**

REF AIP CHILE VOL II AMDT 83 DATED AUG 15 2019, IAC 16 RNAV RNP T RWY17R HAS BEEN ESTABLISHED  
INFO **AVBL** AT:

[HTTPS://WWW.AIPCHILE.GOB.CL/AIP/VOL2/SECCION/PROC/PAGINA/01](https://www.aipchile.gob.cl/aip/vol2/seccion/proc/pagina/01)

**A5499/19**

REF AIP CHILE VOL II AMDT 83 DATED AUG 15 2019, STAR7 NEW PROC EROLO 1D TO RWY17R HAS BEEN ESTABLISHED. INFO **AVBL** AT:

[HTTPS://WWW.AIPCHILE.GOB.CL/AIP/VOL2/SECCION/PROC/PAGINA/01](https://www.aipchile.gob.cl/aip/vol2/seccion/proc/pagina/01)

**B1985/19**A/G FAC GND CTL EAST AND WEST **AVAILABLE**

GNDC EAST FREQ 122.2 MHZ

GNDC WEST FREQ 122.5 MHZ

ACTIVATION STATUS ANNOUNCED BY:

ATIS DEP 132.1 MHZ

ATIS ARR 132.7 MHZ

DLVRY 121.7 MHZ

GRAPHIC AND PROCEDURES **AVBL** AT:[HTTPS://WWW.AIPCHILE.GOB.CL](https://www.aipchile.gob.cl)CONTENIDO EN AIPMAP SCEL INFO **RWY****A5877/19**

CTN LASER ACTIVITY IN THE VICINITY OF AIRPORT

**A5857/19**ATZ **CAUTION** BIRDS CONCENTRATION DIFFERENT SPECIES

F) GND G) 3000 FT AGL

**A5567/19**

DLY 0000-0400

DUE TRAFFIC CONGESTION POSS DELAY IN THE ARRIVALS

**A5448/19**REF AIP-CHILE VOL I AMDT NR 47 DATED 15 AUG 2019 **AD 2.9-9 1.4.3.**

DEBE DECIR: AERONAVES A-321 Y AERONAVES DE FUSELAJE ANCHO

(AIRBUS 300, 310, 330, 340 Y 380, BOEING 747, 757, 767, Y 777,

MD11, DC8, DC10, ETC) ABANDONARAN **RWY 17L** VIA **TWY BRAVO** Y LLAMARANA GNDC ANTES DE CRUZAR **TWY** ALFA

ENGLISH VERSION

REF AIP-CHILE VOL I AMDT NR 47 DATED 15 AUG 2019 **AD 2.9-9 1.4.3.**

SHOULD SAY: ACFT A321 AND ACFT WIDE BODY (AIRBUS 300, 310, 330,

340 AND 380, BOEING 747, 757, 767, AND 777, MD11, DC8, DC10) WILL

LEAVE **RWY 17L** VIA **TWY BRAVO** AND THEY WILL CALL GNDC BEFORECROSSING **TWY** ALFA

**A4556/19**

REF AIP CHILE VOL I **AD** 2.9-6 AMDT NR 47 CHG HR ATC DLVRY  
DONDE DICE: VRNO MON-SUN BTN 0900-2359/0000-0259 IVNO MON-SUN BTN  
1000-2359/0000-0359 OTHR ATTN GNDC 122.2 VRNO 0300-0859 IVNO 0400-  
0959  
DEBE DECIR: VRNO MON-SUN BTN 0700-2359/0000-0359 IVNO MON-SUN BTN  
0800-2359/0000-0459 OTHR ATTN GNDC 122.2 VRNO 0400-0659 IVNO 0500-  
0759

**A4131/19**

PRKG 15 DISABLED

**A4160/19**

REF AIP CHILE VOL I AMDT 47 DATED AUG 15TH 2019, PAG **AD** 2.9-6  
MODIFIED HR SER FSS IVNO MON-SUN 1200-FCCV VRNO MON-SUN 1100-FCCV

**A4132/19**

NEW PRKG E1A ENABLED, WITH **FUEL** PIT, CRITICAL ACFT A321 SELF  
PROPELLED ENTRY

**A3663/19**

NEW PRKG E5A ENABLED, WITH **FUEL** PIT. CRITICAL ACFT A321,  
SELFPROPELLED ENTRY

**A3662/19**

NEW PRKG E5 ENABLED, WITH **FUEL** PIT. CRITICAL ACFT A380,  
SELFPROPELLED ENTRY

**A3661/19**

NEW PRKG E3B ENABLED, WITH **FUEL** PIT. CRITICAL ACFT A321,  
SELFPROPELLED ENTRY

**A3660/19**

NEW PRKG E5B ENABLED, WITH **FUEL** PIT. CRITICAL ACFT A321,  
SELFPROPELLED ENTRY

**A3658/19**

NEW PRKG E3A ENABLED, WITH **FUEL** PIT. CRITICAL ACFT A321,  
SELFPROPELLED ENTRY

**A3657/19**

NEW PRKG E3 ENABLED, WITH **FUEL** PIT. CRITICAL ACFT B744,  
SELFPROPELLED ENTRY

**A3494/19**

REF AIP CHILE VOL I AMDT NR 47 DATED AUG 15TH 2019, **AD** 2.9 SCCL,  
THE FOLLOWING PAGES ARE MODIFIED:  
**AD** 2.9-9, **AD** 2.9-10, **AD** 2.9-13, **AD** 2.9-14, **AD** 2.9-16 AND **AD** 2.9-25  
GRAPHIC AND INFO **AVBL** AT:  
[HTTP://WWW.AIPCHILE.GOB.CL/AIP/VOL1/SECCION/AD](http://WWW.AIPCHILE.GOB.CL/AIP/VOL1/SECCION/AD)

**W1172/19**

TMA SANTIAGO WI BOUNDARIES CTN DUE TO RPAS OPS.  
EXC APCH AND DEP AP/AD AREAS  
F) GND G) 400FT AGL

**A3085/19**

NEW PRKG 19A **AVBL** AT EAST OF PRKG NR 19 ONLY FOR ACFT A321, WITH  
**FUEL** PIT.  
TO ENTRY FOLLOW THE SEGMENTED TAXILANE  
INSTRUCTIONS: SANTIAGO GNDC 122.2MHZ

**A3084/19**

NEW REMOTE PRKG 19B **AVBL** AT EAST OF PRKG NR 19 ONLY FOR NARROW  
BODY ACFT, WITH **FUEL** PIT. CRITICAL ACFT A321 WO SAFEGATE  
TO ENTRY FOLLOW THE SEGMENTED TAXILANE  
INSTRUCTIONS: SANTIAGO GNDC 122.2MHZ

**A2700/19**

**TWY** ZULU1 BTN **TWY PAPA** AND RAMP WHISKY ONLY ALLOWS CODE CHARLIE  
ACFT, CTN

**A2645/19**

NEW PRKG NR 20A **AVBL** AT W OF PRKG NR 20 ONLY FOR NARROW BODY ACFT  
WITH **FUEL** PIT. CRITICAL ACFT A321, WO VDGS. TO ENTRY FOLLOW THE  
SEGMENTED TAXILANE



**A2646/19**

NEW REMOTE PRKG NR 20B **AVBL** AT E OF PRKG NR 20 ONLY FOR NARROW BODY ACFT WITH **FUEL** PIT CRITICAL ACFT A321 WO VDGS. TO ENTRY FOLLOW THE SEGMENTED TAXILANE

**A2644/19**

PRKG NR 20 CTN **AVBL** ONLY FOR WIDE BODY ACFT. CRITICAL ACFT B744 WITH VDGS

**A2623/19**

CTN PRKG 21 IS DIVIDED IN NEW PRKG 21B **AVBL** ONLY FOR ACFT NARROW BODY CRITICAL ACFT A321, WO SAFEGATE  
OLD VERSION PRKG 21 ONLY FOR WIDE BODY ACFT WITH SAFEGATE CRITICAL ACFT B787-900 BOTH VERSIONS WITH **FUEL** PIT

**A2364/19**

IFR PRACTICES, DGAC EXAMS IN ARTURO MERINO BENITEZ AP, ARE **SUSPENDED**

INSTRUCTIONS: SANTIAGO RDR 119.7 MHZ  
SANTIAGO INFO 122.4 MHZ

**A1993/19**

REF AIP-CHILE VOL II, SCEL:  
DISPOSICIONES LOCALES - PROCEDIMIENTOS USO DE PISTAS INCORPORADO  
LOCAL PROCEDURES - USAGE OF **RUNWAYS** PROCEDURES INCORPORATED  
INFO **AVBL** AT: [HTTPS://WWW.AIPCHILE.GOB.CL/AIP/VOL2/SECCION/PROC/PAGINA/01](https://www.aipchile.gob.cl/aip/vol2/seccion/proc/pagina/01)

**A1962/19**

NEW PRKG C1B ENABLED, WITH **FUEL** PIT. SELPROPELLED ENTRY CRITICAL ACFT A321 AND B737-8 MAX TOWED EXIT. SIGNALERS WINGTIP MANDATORY.  
INSTRUCTIONS: SANTIAGO GNDC FREQ 122.2 MHZ  
OR REQUEST FOLLOW ME  
SEE:[HTTPS://WWW.AIPCHILE.GOB.CL/DASA/AIP.CHILE.CON.CONTENTIDO/AIPMAP/ SCEL/SCELPORCENTAJEPDC.PDF](https://www.aipchile.gob.cl/dasa/aip.chile.con.contenido/aipmap/scel/scelporcentajepdc.pdf)

**A1961/19**

NEW PRKG C3B ENABLED, WITH **FUEL** PIT. SELPROPELLED ENTRY CRITICAL ACFT A321 AND B737-8 MAX TOWED EXIT. SIGNALERS WINGTIP MANDATORY.  
INSTRUCTIONS: SANTIAGO GNDC FREQ 122.2 MHZ  
OR REQUEST FOLLOW ME  
SEE:[HTTPS://WWW.AIPCHILE.GOB.CL/DASA/AIP.CHILE.CON.CONTENTIDO/AIPMAP/ SCEL/SCELPORCENTAJEPDC.PDF](https://www.aipchile.gob.cl/dasa/aip.chile.con.contenido/aipmap/scel/scelporcentajepdc.pdf)

**A1960/19**

NEW PRKG C3A ENABLED, WITH **FUEL** PIT. SELPROPELLED ENTRY CRITICAL ACFT A321 AND B737-8 MAX TOWED EXIT. SIGNALERS WINGTIP MANDATORY.  
INSTRUCTIONS: SANTIAGO GNDC FREQ 122.2 MHZ  
OR REQUEST FOLLOW ME  
SEE:[HTTPS://WWW.AIPCHILE.GOB.CL/DASA/AIP.CHILE.CON.CONTENTIDO/AIPMAP/ SCEL/SCELPORCENTAJEPDC.PDF](https://www.aipchile.gob.cl/dasa/aip.chile.con.contenido/aipmap/scel/scelporcentajepdc.pdf)

**A1959/19**

NEW PRKG C5A ENABLED, WITH **FUEL** PIT. SELPROPELLED ENTRY CRITICAL ACFT A321 AND B737-8 MAX TOWED EXIT. SIGNALERS WINGTIP MANDATORY.  
INSTRUCTIONS: SANTIAGO GNDC FREQ 122.2 MHZ  
OR REQUEST FOLLOW ME  
SEE:[HTTPS://WWW.AIPCHILE.GOB.CL/DASA/AIP.CHILE.CON.CONTENTIDO/AIPMAP/ SCEL/SCELPORCENTAJEPDC.PDF](https://www.aipchile.gob.cl/dasa/aip.chile.con.contenido/aipmap/scel/scelporcentajepdc.pdf)

+++++ SID +++++

**A3086/19**

REF AIP CHILE VOLII AMDT NR 83 DATED 15 AUG 2019, SID12 ANGOD 4C:  
TRACK BTN GENPO-ANGOD  
WHERE IT SAYS: 195 DEG  
IT MUST SAY: 193 DEG  
GRAPHIC AN INFO **AVBL** AT  
[HTTPS://WWW.AIPCHILE.GOB.CL/AIP/VOL2/SECCION/AMDT](https://www.aipchile.gob.cl/aip/vol2/seccion/amdt)



**A3320/19**

REF AIP CHILE VOL II AMDT NR 83 DATED AUG 15TH 2019, SID 3 TEXT  
 DESCRIPTION ENGLISH:  
 WHERE IT SAYS : DOMINGO 2  
 IT MUST SAY : DOMINGO 3  
 WHERE IS SAYS : VENTANAS 2  
 IT MUST SAY : VENTANAS 3  
 WHERE IT SAYS : DONTI 4D  
 IT MUST SAY : DONTI 3A  
 WHERE IT SAYS : TABON 1D  
 IT MUST SAY : TABON 3A  
 GRAPHIC AND INFO **AVBL** AT:  
 HTTPS://WWW.AIPCHILE.GOB.CL/AIP/VOL2/SECCION/AMDT

**A3319/19**

REF AIP CHILE VOL II AMDT NR 83 DATED AUG 15TH 2019, SID 2 GELUS  
 3A, TEXT DESCRIPTION ENGLISH:  
 WHERE IT SAYS : ASONU  
 IT MUST SAY : KIDUG  
 GRAPHIC AND INFO **AVBL** AT:  
 HTTP://WWW.AIPCHILE.GOB.CL/AIP/VOL2/SECCION/AMDT

+++++ APPROACH PROCEDURES +++++

**B1680/19**

INTERNAL MARKER IM FREQ 75 MHZ **ILS** 17L **U/S** DUE TO MAINT

**A3323/19**

REF AIP CHILE VOL II AMDT NR 83 DATED AUG 15TH 2019, IAC 4 **ILS** T  
 RWY17L. DISTANCE BTN EL099-EL138:  
 WHERE IT SAYS : 3,9  
 IT MUST SAY : 3,8  
 GRAPHIC AND INFO **AVBL** AT:  
 HTTPS://WWW.AIPCHILE.GOB.CL/AIP/VOL2/SECCION/AMDT

+++++ STAR +++++

**A3321/19**

REF AIP CHILE VOL II AMDT NR 83 DATED AUG 15TH 2019, STAR 9, TEXT  
 DESCRIPTION :  
 WHERE IT SAYS : EL282  
 IT MUST SAY : EL382  
 GRAPHIC AND INFO **AVBL** AT:  
 HTTPS://WWW.AIPCHILE.GOB.CL/AIP/VOL2/SECCION/AMDT

**A3133/19**

REF AIP CHILE VOL II AMDT NR 83 DATED 15 AUG 2019,  
 STAR 5 KODVO 3:  
 WHERE IT SAYS: SABLA  
 IT MUST SAY : ARSEV  
 GRAPHIC AN INFO **AVBL** AT  
 HTTPS://WWW.AIPCHILE.GOB.CL/AIP/VOL2/SECCION/AMDT

=====  
**DESTINATION AIRPORT - DETAILED INFO**  
 =====

**SCQP/ZCO LA ARAUCANIA**

+++++ AIRPORT +++++

**C4912/19**

EMA WO INFO NEFOBASIMETRO MAINT CORRECTIVO



C4821/19

AD RESTRINGIDO MAX 2 OPS AEREAS DE TRANSPORTE PUB ITINERANTE SIMULTANEAS O EN PERIODOS INFERIORES A 30 MIN DEBIDO A LIMITACIONES DE CAPACIDAD EN EDIFICIO TERMINAL, PODRIA OCASIONAR DLA

B1920/19

A/G FAC FREQ TEMUCO GNDC 121.6MHZ CHG TO FREQ 121.2MHZ

C4653/19

RESTRINGE PRESENTACION DE FPL AFIL EN TMA TEMUCO VIA FREQ CTL TEMUCO RDR POR CONGESTION. PRESENTACION FPL PREVIO AL FLT VIA IFIS O BIEN CON ARO VIA TEL O EMAIL.

C4305/19

APN AVIACION GENERAL CTN CAPACIDAD LTD ACFT QUE PERNOCTEN DEBERAN VERIFICAR DISPONIBILIDAD CON ARO LA ARAUCANIA TEL 452554926

C4059/19

ACFT CON FPL PRESENTADO VIA IFIS/MAIL ES OBLIGATORIO CTC ARO SCQP TEL 45-2554926 O 45-2554925, A LO MENOS 30 MIN BFR DEL DEP, PARA VERIFICAR ACEPTACION

+++++ RUNWAY +++++

C0207/20 VALID: 15-JAN-20 0130 - 18-JAN-20 1000

DLY BTN 0130-1000

RWY 01/19 NO AVBL WIP PINTURA DE MARCAS, EXTENSIONES Y HABILITACIONES DE SER DEBERAN SER COOR CON ARO CON DOS HR BFR PARA AUTH

C0191/20

DLY BTN 1300-1730

REDL 01/19 U/S DEBIDO A MAINT

C0100/20

PAPI RWY 01 U/S

C0101/20

PAPI RWY 19 U/S

+++++ APPROACH PROCEDURES +++++

C2497/19

REF AIP CHILE VOL II AMDT 83 PAGINA GEN 4.2 Y AIP CHILE VOL I AMDT 47 PAGINA GEN 2.5-1 Y PAGINA ENR 4.1-5 AMBAS AMDT DE FECHA 15 AUG 2019, COORD ILS/LOC INIA DEBE DECIR 38 54 46 S / 72 38 47 W

=====
DESTINATION ALTERNATE AIRPORT(S)
=====

SCIE/CCP CARRIEL SUR INTL
-----

+++++ AIRPORT +++++

A0173/20

DLY BTN 0230-0530/0700-1100/1700-1900

AD LTD ONLY TO OPS WHOSE SCHEDULES HAVE BEEN AUTH TL 01 OCT 2019 DUE TO AD INTL AND INFRAESTRUCTURE MODIFICATIONS. DIFERENT CLR COULD BE AUTH ONLY OUT OF ESTABLISHED PERIODS IN THE FOLLOWING TIMETABLE: 0230-0530

0700-1100

1700-1900



**B0062/20**

IT ACTIVATES CONCEPCION APP/RDR FREQ 125.8 MHZ  
ALTN FREQ CONCEPCION APP/RDR 124.2 MHZ  
INSTRUCTIONS: CONCEPCION TWR 118.6MHZ  
CONCEPCION GNDC 121.9MHZ

**B0014/20**

APP/RDR FREQ 129.35MHZ **U/S** DUE TO BROADCASTING INTERFERENCE.  
ALTN FREQ CONCEPCION APP/RDR 124.2 MHZ  
INSTRUCTIONS: CONCEPCION TWR 118.6MHZ  
CONCEPCION GNDC 121.9MHZ

**A5817/19**

ALSF-2 **RWY 02 NOT AVBL**

**A5766/19**

CTN EDGE EAST SIDE APN PAPA SGL WITH NEW JERSEY BARRIER  
INSTRUCTIONS: CONCEPCION TWR 118.6 MHZ  
CONCEPCION GNDC 121.9 MHZ

**O0079/19**

OBST CRANE 36M HGT **LOC** 850M W FM RCL **RWY 02/20** IN FRONT OF TWR,CTN

**A5317/19**

**FUEL** JET A-1 OF PRKG 6 **NOT AVBL**

**A4961/19**

CORRECCION  
**AD** 2.4-1 SCIE 8 ABASTECIMIENTO COMBUSTIBLE:  
DONDE DICE: CONTACT SUPERVISOR AEROPLANTA (+56)997501356,  
DEBE DECIR: CONTACT SUPERVISOR AEROPLANTA (+56)9975013156

**A2915/19**

REF AIP CHILE VOL II **AMDT** 83 DATED 15 AUG 2019 SMGCS CHART IS  
MODIFIED  
GRAPHIC AND INFO **AVBL**  
[HTTPS://WWW.AIPCHILE.GOB.CL/AIP/VOL2/SECCION/](https://www.aipchile.gob.cl/aip/vol2/seccion/) **AMDT**

=====  
**EXTENDED AREA AROUND DEPARTURE**  
=====

**SCEZ SANTIAGO FIR/UIR**  
-----

+++++ FIR/UIR +++++

**B0096/20**

FREQ 127.5 MHZ EXTEND RANGE PENON **U/S** DUE TO UNINTELLIGIBLE COMM

**B0093/20**

FREQ 127.5 MHZ EXTENDED RANGE CENTINELA LTD COVERAGE DUE TO  
UNINTELLIGIBLE COM WO COVERAGE COAST SECT BTN SCPM AND SCCT

**B0080/20**

FREQ 127.5 MHZ EXTENDED RANGE ISLA DE MAIPO **U/S** DUE TO  
UNINTELLIGIBLE COMMUNICATIONS

**A0132/20**

NXT INFO HA SIDO PUBLICADA SOLAMENTE EN FORMATO DIGITAL  
SUP AIP NR S1/2020 LISTA DE VERIFICACION VOL I Y VOL II  
INFO **AVBL** AT:  
[HTTP://WWW.AIPCHILE.GOB.CL/AIP/VOL1/SECCION/SUPAIP](http://www.aipchile.gob.cl/aip/vol1/seccion/supaip)  
[HTTP://WWW.AIPCHILE.GOB.CL/AIP/VOL2/SECCION/SUPAIP](http://www.aipchile.gob.cl/aip/vol2/seccion/supaip)  
ENGLISH VERSION  
FOLLOWING INFORMATION IS PUBLISHED ONLY IN DIGITAL FORMAT  
SUP AIP NR S1/2020 CHECK LIST VOL I Y VOL II  
INFO **AVBL** AT:  
[HTTP://WWW.AIPCHILE.GOB.CL/AIP/VOL1/SECCION/SUPAIP](http://www.aipchile.gob.cl/aip/vol1/seccion/supaip)  
[HTTP://WWW.AIPCHILE.GOB.CL/AIP/VOL2/SECCION/SUPAIP](http://www.aipchile.gob.cl/aip/vol2/seccion/supaip)



**A0119/20**

SIGUIENTE INFO HA SIDO PUBLICADA SOLAMENTE EN FORMATO DIGITAL E IDIOMA ESPANOL

FOLLOWING INFORMATION IS PUBLISHED ONLY IN DIGITAL FORMAT AND SPANISH LANGUAGE

AIC AIP NR 01/2020 VALORES AIP VOL I Y VOL II

AIC AIP NR 02/2020 FECHAS AIRAC VOL I Y VOL II

AIC AIP NR 03/2020 DIAS FESTIVOS VOL I Y VOL II

AIC AIP NR 04/2020 LISTA DE VERIFICACION VOL I Y VOL II

INFO **AVBL** AT:

[HTTP://WWW.AIPCHILE.GOB.CL/AIP/VOL1/SECCION/AIC](http://www.aipchile.gob.cl/aip/vol1/seccion/aic)

[HTTP://WWW.AIPCHILE.GOB.CL/AIP/VOL2/SECCION/AIC](http://www.aipchile.gob.cl/aip/vol2/seccion/aic)

**A5336/19**

REF AIP CHILE VOL II AMDT 83 DATED AUG 15 2019, GEN 2.0-0.5 AND GEN 2.0-0.13 WPT EGLAR , SE352, SE432 ARE CREATED

INFO **AVBL** AT:

[HTTPS://WWW.AIPCHILE.GOB.CL/AIP/VOL2](https://www.aipchile.gob.cl/aip/vol2)

**A5451/19**

REF AIP VOL II AMDT 83 DATED AUG 15 2019, GEN 2.0-0.13 WPT SE672 IS CREATED

INFO **AVBL** AT:

[HTTPS://WWW.AIPCHILE.GOB.CL/AIP/VOL2](https://www.aipchile.gob.cl/aip/vol2)

**A5500/19**

REF AIP CHILE VOL II AMDT 83 DATED AUG 15 2019, GEN 2.0-0.1 GEN 2.0-0.5 NEW WPS ARE CREATED:

ARUKI 331200,78 S / 0705120,51 W

EL069 331520,10 S / 0704840,08 W

EL130 331147,01 S / 0705319,07 W

EL148 331237,10 S / 0705507,29 W

EL184 331557,41 S / 0705524,90 W

EL243 332052,37 S / 0705127,27 W

GRAPHIC AND INFO **AVBL** AT:

[HTTPS://WWW.AIPCHILE.GOB.CL/AIP/VOL2](https://www.aipchile.gob.cl/aip/vol2)

**A5820/19**

SIGUIENTE INFO HA SIDO PUBLICADA SOLAMENTE EN FORMATO DIGITAL Y EN IDIOMA ESPANOL.

FOLLOWING INFO HAS BEEN PUBLISHED

ONLY IN DIGITAL FORMAT AND IN SPANISH LANGUAGE.

AIC NR 12/2019 CERTIFICACION AEROPUERTO CHACALLUTA - ARICA

**AVBL** AT:

[HTTP://WWW.AIPCHILE.GOB.CL/AIP/VO11/SECCION/AIC](http://www.aipchile.gob.cl/aip/vo11/seccion/aic)

[HTTP://WWW.AIPCHILE.GOB.CL/AIP/VOL2/SECCION/AIC](http://www.aipchile.gob.cl/aip/vol2/seccion/aic)

**A4156/19**

REF AIP CHILE VOL II AMDT 83 DATED 15 AUG 2019,PAGES GEN 2.0-0.1, GEN 2.0-0.4, GEN 2.0-0.6, GEN 2.0-0.13, GEN 2.0-0.15 FOLLOWING WAYPOINTS ARE REVISED:

-AT252

-DADIK

-GE263

-SIMIR

-UPUSI

GRAPHIC AND INFO **AVBL** [HTTPS://WWW.AIPCHILE.GOB.CL/AIP/VOL2/SECCION/AMDT](https://www.aipchile.gob.cl/aip/vol2/seccion/amdt)

**A3810/19**

SE ESTABLECE HORARIO DE VERANO EN CHILE COMO SIGUE:

EN AREA CONTINENTAL, LMT=UTC -3 HR.

EN AREA INSULAR OCCIDENTAL, LMT=UTC -5HR.

ENGLISH VERSION

SUMMER TIME IS ESTABLISHED IN CHILE AS FOLLOWS:

AT CONTINENTAL AREA, LMT=UTC -3HR.

AT WESTERN INSULAR AREA, LMT=UTC -5HR.



**A3269/19**

REF AIP CHILE VOL II AMDT 83 DATED 15 AUG 2019:  
PAGES INSERT/DESTROY IS MODIFIED  
INFO **AVBL** AT:  
[HTTPS://WWW.AIPCHILE.GOB.CL/AIP/VOL2/SECCION/AMDT](https://www.aipchile.gob.cl/aip/vol2/seccion/amdt)

**A3225/19**

REF AIP CHILE VOL II AMDT NR 83 DATED AUG 15TH 2019, PAGES GEN 2.0 -0.11 AND GEN 2.0-0.13, WAYPOINTS PARKE AND SE150 ARE INCLUDED GRAPHICS AND INFO **AVBL** AT:  
[HTTP://WWW.AIPCHILE.GOB.CL/AIP/VOL2/SECCION/AMDT](http://www.aipchile.gob.cl/aip/vol2/seccion/amdt)

**A3270/19**

REF AIP CHILE VOL II AMDT 83 DATED 15 AUG 2019, GEN 0.18: INFORCE CHARTS ADD PUNTA ARENAS/PUERTO WILLIAMS TMAC-4  
INFO **AVBL** AT:  
[HTTPS://WWW.AIPCHILE.GOB.CL/AIP/VOL2/SECCION/AMDT](https://www.aipchile.gob.cl/aip/vol2/seccion/amdt)

**A2556/19**

REF AIP CHILE VOL II AMDT 82 DATED 16 AUG 2018 GEN 2.0-0.9, COORDINATES OF WPT MOPNU IS MODIFIED TO 303934,00S/0721019,00W GRAPHIC AND INFO **AVBL** AT: [HTTPS://WWW.AIPCHILE.GOB.CL/AIP/VOL2/SECCION/AMDT](https://www.aipchile.gob.cl/aip/vol2/seccion/amdt)

**B0668/19**

REF AIP VOLUMEN I EN RUTA (ENR) PAG 5.1-13 RESTRICTED AREAS FIR SANTIAGO SC-R67 DONDE DICE CDN VALPARAISO INFORMACION 126.7 USO QNH SCRCD CHG CDN VINA DEL MAR APP 129.3 MHZ USO QNH SCVM

**A4084/18**

SIGUIENTE INFORMACION HA SIDO PUBLICADA SOLAMENTE EN FORMATO DIGITAL Y EN IDIOMA ESPANNOL.  
FOLLOWING INFORMATION HAS BEEN PUBLISHED ONLY IN DIGITAL FORMAT AND IN SPANISH LANGUAGE.  
AIC NR 12/2018 VUELOS VFR CERCA DE AEREAS SILVESTRES PROTEGIDAS  
**AVBL** AT:  
[HTTP://WWW.AIPCHILE.GOB.CL/AIP/VOI1/SECCION/AIC](http://www.aipchile.gob.cl/aip/voi1/seccion/aic)  
[HTTP://WWW.AIPCHILE.GOB.CL/AIP/VOL2/SECCION/AIC](http://www.aipchile.gob.cl/aip/vol2/seccion/aic)

**O0045/18**

REF AIP VOL I AMDT NR 46 DATE 16 AUG 2018 GEN 1.7-13 ANEXO 9 CAPITULO 3 PUNTO 3.23 CNLD

+++++ RESTRICTED AIRSPACE +++++

**W0046/20**

CAPTIVE BALLOON, LO BARNECHEA, REGION METROPOLITANA, ZONE ...D... RDO 01 NM CENTERED ON NXT GEO COORD: 332014S/ 0703116W  
F) GND G) 500FT AGL

**W0043/20**

CAPTIVE BALLOON, SECT CAMINO LA LAGUNA, LO BARNECHEA, REGION METROPOLITANA, ZONE ...D... RDO 01 NM CENTERED ON NXT GEO COORD 332040S/ 0703005W  
F) GND G) 500FT AGL

**W2243/19**

RAISING OF CAPTIVE MET BALLOONS SECT EL TORO-ANDACOLLO ZONE...D... RDO 0.5 NM LEN 4 M DIAMETER 2 M CENTERED ON NXT GEO COORD:301514S/0710619W  
F) GND G) 700FT AGL

**W2242/19**

RAISING OF CAPTIVE MET BALLOONS SECT CHEPIQUILLA-ANDACOLLO  
ZONE...D... RDO 0.5 NM LEN 4 M, DIAMETER 2 M  
CENTERED ON NXT GEO COORD:  
301457S/0710519W  
F) GND G) 700FT AGL

**W2225/19**

DLY BTN 1100-2100  
PARAGLIDERS EXER SECT CERRO GRANDE ZONE ...D... SEMICIRCLE TO S  
SECT CERRO GRANDE RDO 1 NM CENTERED ON GEO COORD: 295619S/0711327W  
ACT SUBJ AUTH LA SERENA TWR  
INSTRUCTIONS: LA SERENA TWR 129.4 MHZ ALTN 121.9 MHZ  
F) GND G) 2000 FT AGL

**W2212/19**

DLY BTN 1300-1400 / 2000-2100  
MIL RPAS FLT, SECT FUERTE AGUAYO, VALPARAISO REGION, ZONE...D...  
CIRCULAR AREA OF 1NM NXT GEO COORD: 325700S/0712716W INSTRUCTIONS:  
VINA DEL MAR APP 129.3 MHZ  
VINA DEL MAR TWR 118.9 MHZ  
COOR: SARGENTO F. VALENZUELA / CEL: 992320644  
F) GND G) 300FT AGL

**W2164/19**

DLY BTN 1200-2000  
RPAS OVERFLIGHT SECT SANTA ELENA ZONE...D...  
AT W **AD** SCRG  
F) GND G) 400FT AGL

**W2165/19**

DLY BTN 1200-2000  
RPAS OVERFLIGHT SECT SANTA JULIA GRANEROS  
ZONA ...D... CENTRED WI RDO 03 NM GEO COORD:  
340356S 704552W  
F) GND G) 400FT AGL

**W1793/19**

CAPTIVE BALLOON ZONE ...D... RDO 1 NM CENTERED ON NXT GEO COORD:  
331918S/0703321 SECT LO BARNECHEA REGION METROPOLITANA.  
INSTRUCTIONS: SANTIAGO INFO 122.4 MHZ  
F) SFC G) 500 FT AGL

**W1416/19**

CAPTIVE BALLOON ZONE ...D... RDO 01 NM CENTERED  
ON NXT GEO COORD: 332154S / 0703052W SECT LO BARNECHEA,  
METROPOLITAN REGION  
F) SFC G) 500FT AGL

**R0076/19**

CIUDAD DE SANTIAGO, SECT 3 NM E **AD** SCLC, SE ESTABLECE ZONA  
PROHIBIDA SC-P51 EN AREA DELIMITADA POR NEXT COORD GEO:  
332302S / 0703115W  
332305S / 0703113W  
332307S / 0703116W  
332303S / 0703119W  
ENGLISH VERSION  
SANTIAGO CITY, SECT 3 NM E OF SCLC **AD**, PROHIBITED ZONE SC-P51 HAS  
BEEN ESTABLISHED BOUNDED BY NEXT GEO COORD:  
332302S / 0703115W  
332305S / 0703113W  
332307S / 0703116W  
332303S / 0703119W  
F) SFC G) 3800FT AMSL



**R0064/19**

CIUDAD DE VALPARAISO, SECT CONGRESO NACIONAL, SE ESTABLECE ZONA PROHIBIDA SC-P29 AL VUELO DE RPAS, COMO SIGUE: CIRCULO DE 0.15 NM DE RADIO, CENTRADO EN COORD GEO 330253S/713619W  
VALPARAISO CITY, SECT NATIONAL CONGRESS, PROHIBITED ZONE SC-P29 FOR RPAS FLIGHT IS ESTABLISHED AS FOLLOWS: CIRCLE OF 0.15NM OF RADIUS CENTERED AT GEO COORD 330253S/713619W  
F) GND G) 1000FT AGL

**R0063/19**

CIUDAD DE SANTIAGO, SECT EX CONGRESO NACIONAL, SE ESTABLECE ZONA PROHIBIDA SC-P26 AL VUELO DE RPAS, COMO SIGUE: CIRCULO DE 0.15 NM DE RADIO, CENTRADO EN COORD GEO 332618S/703912W.  
SANTIAGO CITY, SECT EX NATIONAL CONGRESS, PROHIBITED ZONE SC-P26 FOR RPAS FLIGHT IS ESTABLISHED AS FOLLOWS: CIRCLE OF 0.15NM OF RADIUS CENTERED AT COORD GEO 332618S/703912W  
F) GND G) 1000FT AGL

+++++ ROUTE +++++

**A5333/19**

REF AIP CHILE VOL I AMDT 47 AND VOL II AMDT 83 BOTH DATED AUG 15 2019, NEW AWY T-234 IS ESTABLISHED BTN ARSUS - TIMDA  
REF VOL I ENR 3.3-16.T  
REF VOL II CHART INFERIOR 1 AND INFERIOR 2  
GRAPHIC AND INFO **AVBL** AT:  
[HTTPS://WWW.AIPCHILE.GOB.CL/AIP/VOL2/SECCION/PROC/PAGINA/02](https://www.aipchile.gob.cl/aip/vol2/seccion/proc/pagina/02)  
[HTTPS://WWW.AIPCHILE.GOB.CL/AIP/VOL1/SECCION/ENR](https://www.aipchile.gob.cl/aip/vol1/seccion/enr)

**A5334/19**

REF AIP CHILE VOL I AMDT 47 AND VOL II AMDT 83 BOTH DATED AUG 15 2019, AWY Q-803 IS MODIFIED BTN WPT OGROS AND NIRNU TO INCLUDE WPT ARSUS  
REF VOL I ENR 3.3-6.Q  
REF VOL II CHART INFERIOR 1 AND INFERIOR 2  
GRAPHIC AND INFO **AVBL** AT:  
[HTTPS://WWW.AIPCHILE.GOB.CL/AIP/VOL2/SECCION/PROC/PAGINA/02](https://www.aipchile.gob.cl/aip/vol2/seccion/proc/pagina/02)  
[HTTPS://WWW.AIPCHILE.GOB.CL/AIP/VOL1/SECCION/ENR](https://www.aipchile.gob.cl/aip/vol1/seccion/enr)

**A5335/19**

REF AIP CHILE VOL I AMDT 47 AND VOL II AMDT 83 BOTH DATED AUG 15 2019, AWY Q-815 IS MODIFIED BTN WPT OGROS AND NIRNU TO INCLUDE WPT ARSUS  
REF VOL I ENR 3.3-16.Q  
REF VOL II CHART INFERIOR 1 AND INFERIOR 2  
GRAPHIC AND INFO **AVBL** AT:  
[HTTPS://WWW.AIPCHILE.GOB.CL/AIP/VOL2/SECCION/PROC/PAGINA/02](https://www.aipchile.gob.cl/aip/vol2/seccion/proc/pagina/02)  
[HTTPS://WWW.AIPCHILE.GOB.CL/AIP/VOL1/SECCION/ENR](https://www.aipchile.gob.cl/aip/vol1/seccion/enr)

**A2865/19**

REF AIP CHILE VOL II AMDT 83 DATED 15 AUG 2019, CHART I2 IS MODIFIED AS FOLLOWS: IN AWY T118 BTN TELAG-KODVO  
WHERE IT SAYS : FL70  
IT MUST SAY : 7000FT  
CHART AND INFO **AVBL** AT:  
[HTTPS://WWW.AIPCHILE.GOB.CL/AIP/VOL2/SECCION/AMDT](https://www.aipchile.gob.cl/aip/vol2/seccion/amdt)

**A3029/19**

REF AIP CHILE VOL I AMDT 47 DATED 15 AUG 2019, ENR PAG 3.3-5.UT, AWY UT-105, DISTANCE BTN TOLAS-EGULU:  
WHERE IT SAYS: 73 NM  
IT MUST SAY : 40NM  
GRAPHIC AND INFO **AVBL**  
[HTTPS://WWW.AIPCHILE.GOB.CL/AIP/VOL1/SECCION/AMDT](https://www.aipchile.gob.cl/aip/vol1/seccion/amdt)



**A3141/19**

REF AIP CHILE VOL II AMDT NR 83 DATED 15 AUG 2019, CHART T2,  
WAYPOINT AKPOK IS MISPLACED  
CHART AND INFO **AVBL** AT:  
HTTPS://WWW.AIPCHILE.GOB.CL/AIP/VOL2/SECCION/AMDT

**A2774/18**

REF.AIP-CHILE VOL II CHART S-1 AMDT NR 82 DATED 16 AUG 2018  
AWY UQ-802 IS MODIFIED , WPT KUGER IS ADDED BTN ANDAK-VUGUS.  
GRAPHICS AND INFO **AVBL**:  
HTTPS://WWW.AIPCHILE.GOB.CL/AIP/VOL2/SECCION/PROC/PAGINA/02  
HTTPS://WWW.AIPCHILE.GOB.CL/AIP/VOLI/SECCION/ENR

=====  
**EXTENDED AREA AROUND DESTINATION**  
=====

**SCTZ                    PUERTO MONTT FIR/UIR**  
-----

+++++ FIR/UIR +++++

**A0132/20**

NXT INFO HA SIDO PUBLICADA SOLAMENTE EN FORMATO DIGITAL  
SUP AIP NR S1/2020 LISTA DE VERIFICACION VOL I Y VOL II  
INFO **AVBL** AT:  
HTTP://WWW.AIPCHILE.GOB.CL/AIP/VOL1/SECCION/SUPAIP  
HTTP://WWW.AIPCHILE.GOB.CL/AIP/VOL2/SECCION/SUPAIP  
ENGLISH VERSION  
FOLLOWING INFORMATION IS PUBLISHED ONLY IN DIGITAL FORMAT  
SUP AIP NR S1/2020 CHECK LIST VOL I Y VOL II  
INFO **AVBL** AT:  
HTTP://WWW.AIPCHILE.GOB.CL/AIP/VOL1/SECCION/SUPAIP  
HTTP://WWW.AIPCHILE.GOB.CL/AIP/VOL2/SECCION/SUPAIP

**A0119/20**

SIGUIENTE INFO HA SIDO PUBLICADA SOLAMENTE EN FORMATO DIGITAL E  
IDIOMA ESPANOL  
FOLLOWING INFORMATION IS PUBLISHED ONLY IN DIGITAL FORMAT AND  
SPANISH LENGUAJE  
AIC AIP NR 01/2020 VALORES AIP VOL I Y VOL II  
AIC AIP NR 02/2020 FECHAS AIRAC VOL I Y VOL II  
AIC AIP NR 03/2020 DIAS FESTIVOS VOL I Y VOL II  
AIC AIP NR 04/2020 LISTA DE VERIFICACION VOL I Y VOL II  
INFO **AVBL** AT:  
HTTP://WWW.AIPCHILE.GOB.CL/AIP/VOL1/SECCION/AIC  
HTTP://WWW.AIPCHILE.GOB.CL/AIP/VOL2/SECCION/AIC

**A5820/19**

SIGUIENTE INFO HA SIDO PUBLICADA  
SOLAMENTE EN FORMATO DIGITAL Y EN IDIOMA ESPANOL.  
FOLLOWING INFO HAS BEEN PUBLISHED  
ONLY IN DIGITAL FORMAT AND IN SPANISH LENGUAJE.  
AIC NR 12/2019 CERTIFICACION AEROPUERTO CHACALLUTA - ARICA  
**AVBL** AT:  
HTTP://WWW.AIPCHILE.GOB.CL/AIP/VOI1/SECCION/AIC  
HTTP://WWW.AIPCHILE.GOB.CL/AIP/VOL2/SECCION/AIC



**A4156/19**

REF AIP CHILE VOL II AMDT 83 DATED 15 AUG 2019,PAGES GEN  
2.0-0.1, GEN 2.0-0.4, GEN 2.0-0.6, GEN 2.0-0.13, GEN 2.0-0.15  
FOLLOWING WAYPOINTS ARE REVISED:  
-AT252  
-DADIK  
-GE263  
-SIMIR  
-UPUSI  
GRAPHIC AND INFO **AVBL** [HTTPS://WWW.AIPCHILE.GOB.CL/AIP/VOL2/  
SECCION/AMDT](https://www.aipchile.gob.cl/aip/vol2/seccion/amdt)

**A3810/19**

SE ESTABLECE HORARIO DE VERANO EN CHILE COMO SIGUE:  
EN AREA CONTINENTAL, LMT=UTC -3 HR.  
EN AREA INSULAR OCCIDENTAL, LMT=UTC -5HR.  
ENGLISH VERSION  
SUMMER TIME IS ESTABLISHED IN CHILE AS FOLLOWS:  
AT CONTINENTAL AREA, LMT=UTC -3HR.  
AT WESTERN INSULAR AREA, LMT=UTC -5HR.

**A3269/19**

REF AIP CHILE VOL II AMDT 83 DATED 15 AUG 2019:  
PAGES INSERT/DESTROY IS MODIFIED  
INFO **AVBL** AT:  
[HTTPS://WWW.AIPCHILE.GOB.CL/AIP/VOL2/SECCION/AMDT](https://www.aipchile.gob.cl/aip/vol2/seccion/amdt)

**A3270/19**

REF AIP CHILE VOL II AMDT 83 DATED 15 AUG 2019, GEN 0.18:  
INFORCE CHARTS ADD PUNTA ARENAS/PUERTO WILLIAMS TMAC-4  
INFO **AVBL** AT:  
[HTTPS://WWW.AIPCHILE.GOB.CL/AIP/VOL2/SECCION/AMDT](https://www.aipchile.gob.cl/aip/vol2/seccion/amdt)

**A4084/18**

SIGUIENTE INFORMACION HA SIDO PUBLICADA SOLAMENTE EN FORMATO  
DIGITAL Y EN IDIOMA ESPANNOL.  
FOLLOWING INFORMATION HAS BEEN PUBLISHED ONLY IN DIGITAL FORMAT  
AND IN SPANISH LANGUAJE.  
AIC NR 12/2018 VUELOS VFR CERCA DE AEREAS SILVESTRES PROTEGIDAS  
**AVBL** AT:  
[HTTP://WWW.AIPCHILE.GOB.CL/AIP/VOI1/SECCION/AIC](http://www.aipchile.gob.cl/aip/voii/seccion/aic)  
[HTTP://WWW.AIPCHILE.GOB.CL/AIP/VOL2/SECCION/AIC](http://www.aipchile.gob.cl/aip/vol2/seccion/aic)

**O0045/18**

REF AIP VOL I AMDT NR 46 DATE 16 AUG 2018 GEN 1.7-13 ANEXO 9  
CAPITULO 3 PUNTO 3.23 CNLD

+++++ WAYPOINT +++++

**B0075/20**

DLY BTN 1300-2000  
**VOR/DME** TEN FREQ 112.3 MHZ/CH 70X **U/S** DUE TO MAINT

+++++ RESTRICTED AIRSPACE +++++

**W0047/20**

DLY BTN 1300-2000  
EXPLOSIVE DEMOLITIONS ZONE ...D... AT 8.3 NM NW OF  
**AD** SCFT SECT VILLA ESPOLON RDO 1 NM CENTERED ON GEO COORD: 430731S  
/ 0720113W  
F) GND G) 2000 FT AGL



**W0048/20**

DLY BTN 1200-2000  
EXPLOSIVE DEMOLITIONS ZONE ...D... AT 4.2 NM SW OF **AD** SCFT  
SECT FOOTBRIDGE LAKE ESPOLON RDO 1 NM CENTERED ON GEO COORD:  
431244S / 0715640W  
F) GND G) 2000 FT AGL

**W0015/20**

DLY BTN 1200-1800  
RPAS FLT ZONE...D...SECT SOUTH PUERTO VARAS CITY  
RDO 1 NM NXT GEO COORD: 412112S/0725905W  
OPERATOR MUST NOTIFY START/END OF ACT TO ATS **AD** MARCEL  
MARCHANT (LA PALOMA) PUERTO MONTT PHONE 65-2288988  
INSTRUCCION PALOMA INFORMACION FREQ 127.3 MHZ  
F) SFC G) 200FT AGL

**W0002/20**

DLY 1200-2200  
RPAS FLT SECT LAGUNA SAN RAFAEL, ZONE ...D... RDO 8NM  
NXT GEO COORD: 463204S / 0731435W  
OPERATOR: RYAN WILSON CEL: 989738969  
F) GND G) 1500 FT AGL

**W2152/19**

DLY BTN 1230-2345  
PARAGLIDER FLYING ZONE...D... SECT PLAYA GRANDE PUCON  
RDO 1 NM CENTERED NXT COORD GEO: 391557S/0715827W  
INSTRUCCIONES: TEMUCO RDR 118.7 MHZ  
F) GND G) 1000FT AGL

**W2137/19**

DAILY 1300-1800  
RPAS FLT SECT PUERTO MONTT ZONE ...D... RADIUS 0.04NM  
1.32NM SOUTH EAST OF SCPF NXT GEO COORD:  
412846S/0725435W  
OPERATOR MUST NOTIFY START/END OF ACT TO ATS **AD** MARCEL MARCHANT  
(LA PALOMA) PUERTO MONTT TEL 65-2288988  
F) GND G) 200FT AGL

+++++ ROUTE +++++

**A4557/19**

REF AIP CHILE VOL I AMDT 47 AND VOL II AMDT 83 BOTH DATED 15 AUG  
2019,  
AWY UG-550 IS **WITHDRAWN**  
REF AIP VOL I ENR 3.2-1 UG AND ENR 3.2.2 UG  
REF AIP VOL II CHART T-3, T-4, S-2, S-3, S-4

**A2866/19**

REF AIP CHILE VOL II AMDT 83 DATED 15 AUG 2019, CHART T1 Y T3 IS  
MODIFIED AS FOLLOWS:  
WHERE IT SAYS : AMDT 82 16 AUG 2018 ESTA AMDT INCLUYE INFORMACION  
HASTA EL 27 ABRIL 2018  
IT MUST SAY : AMDT 83 15 AUG 2019 ESTA AMDT INCLUYE INFORMACION  
HASTA EL 17 ABRIL 2019  
CHART AND INFO **AVBL** AT:  
HTTPS://WWW.AIPCHILE.GOB.CL/AIP/VOL2/SECCION/ AMDT

**A3043/19**

REF AIP CHILE VOL I AMDT 47 DATED 15 AUG 2019, ENR PAG 3.3-4.Q,  
AWY Q-802, INFO IN COLUMN 6 IS REVISED  
GRAPHIC AND INFO **AVBL**  
HTTPS://WWW.AIPCHILE.GOB.CL/AIP/VOL1/SECCION/ AMDT



=====  
EXTENDED AREA AROUND DESTINATION ALTERNATE AIRPORT(S)  
=====

SCEZ                    SANTIAGO FIR/UIR  
-----

Please see section EXTENDED AREA AROUND DEPARTURE

=====  
AREA ENROUTE DEPARTURE - DESTINATION  
=====

SCTZ                    PUERTO MONTT FIR/UIR  
-----

Please see section EXTENDED AREA AROUND DESTINATION





[ Company NOTAM ]

-----

=====  
**CREW ALERT**  
=====

**SB007/14**

SUBJECT: AUTO COST INDEXES  
WHEN PLANNING A COST INDEX, 2 OPTIONS ARE AVAILABLE. PILOTS MAY EITHER SELECT A SPECIFIC COST INDEX NUMBER FROM THE LIST, OR THEY MAY SELECT "AUTO". WHEN PLANNING AN "AUTO" COST INDEX, THE SYSTEM WILL REFERENCE THE "TIME ENROUTE" OPTION AND ATTEMPT TO CHOOSE A COST INDEX WHICH CLOSELY MATCHES THIS VALUE. NOTE THAT THE "TIME ENROUTE" OPTION IS MEANT AS A GATE TO GATE TIME (AS INDICATED ON AN AIRLINE'S FLIGHT SCHEDULE, FOR EXAMPLE). IF A "TIME ENROUTE" OF 2:30 IS SELECTED, THE SYSTEM WILL SUBTRACT THE TAXI TIMES FROM THIS VALUE TO DETERMINE THE SCHEDULED AIR TIME. IT WILL THEN DETERMINE AND USE THE COST INDEX WHICH MATCHES THIS AIR TIME.

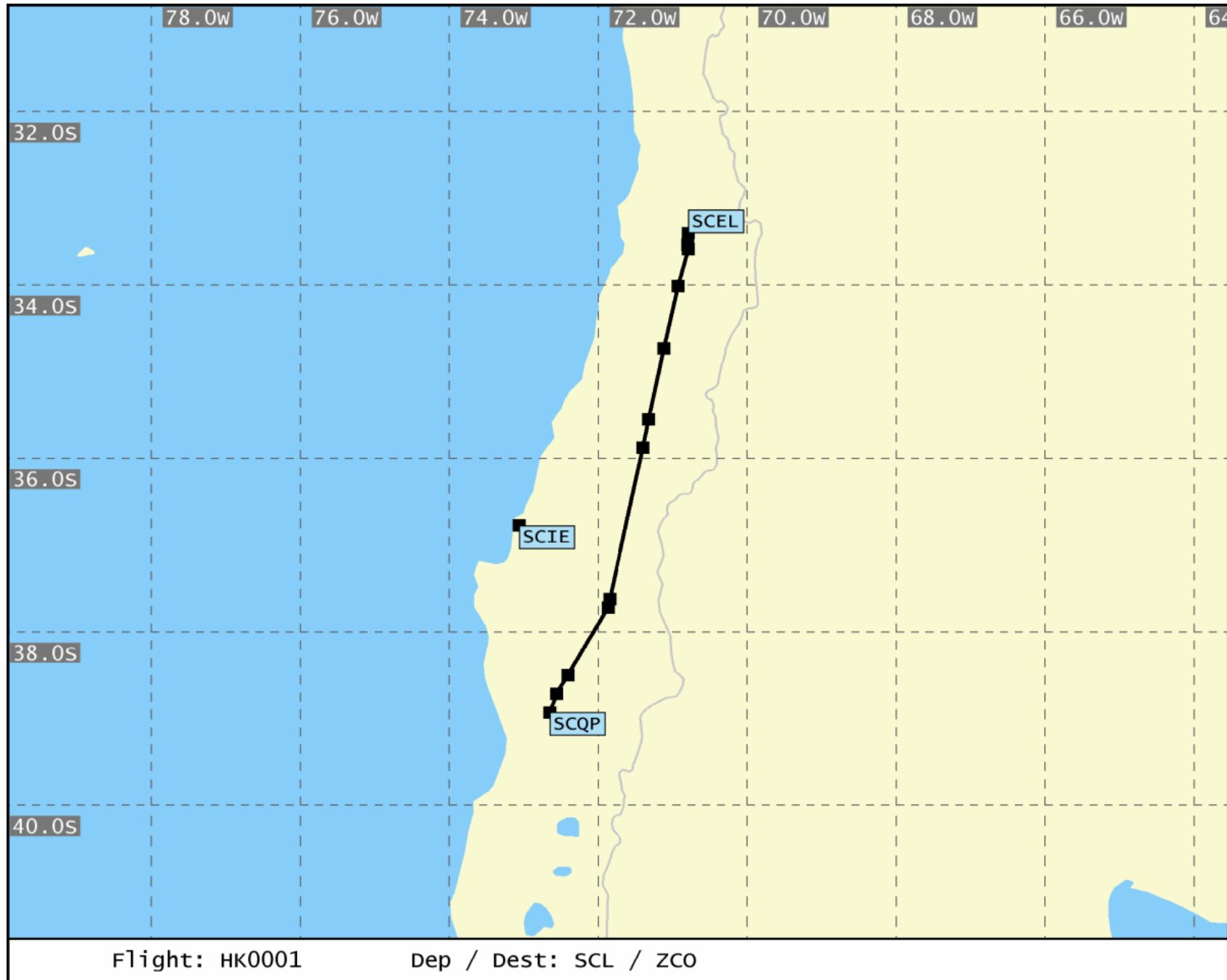
**SB003/13**

SUBJECT: FLIGHT RELEASE UNITS  
ALL FLIGHT CREW: PLEASE PAY SPECIAL ATTENTION TO THE UNITS SELECTION WHEN GENERATING A FLIGHT PLAN. FAILURE TO IDENTIFY THE CORRECT UNITS WHEN REFUELING PRIOR TO FLIGHT CAN RESULT IN DEPARTING WITH INSUFFICIENT FUEL AND/OR AN ERRONEOUS PAYLOAD.

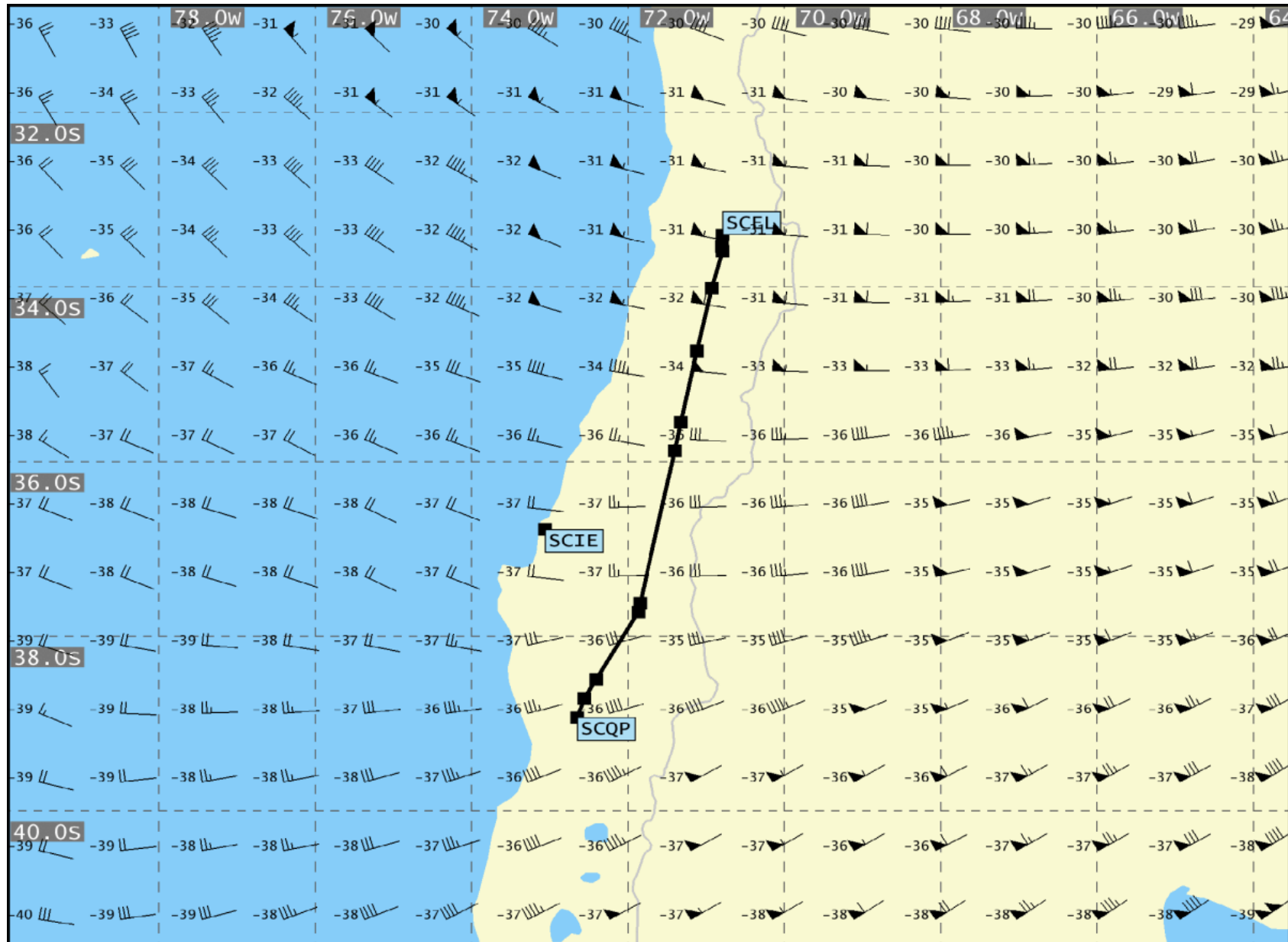
=====  
**CREW BULLETIN**  
=====

NIL

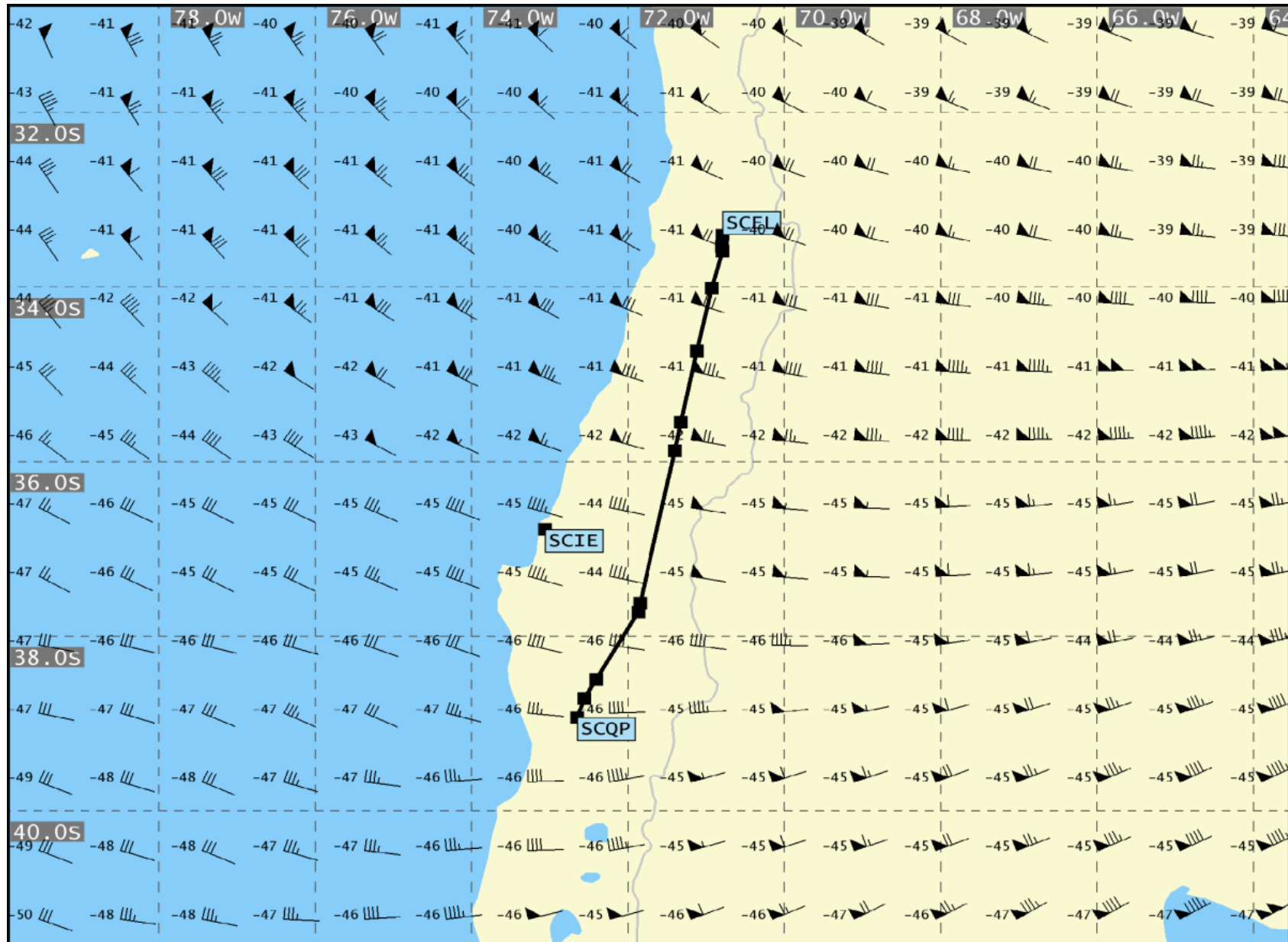
===== END OF LIDO-NOTAM-BULLETIN =====



- Not for real world navigation -



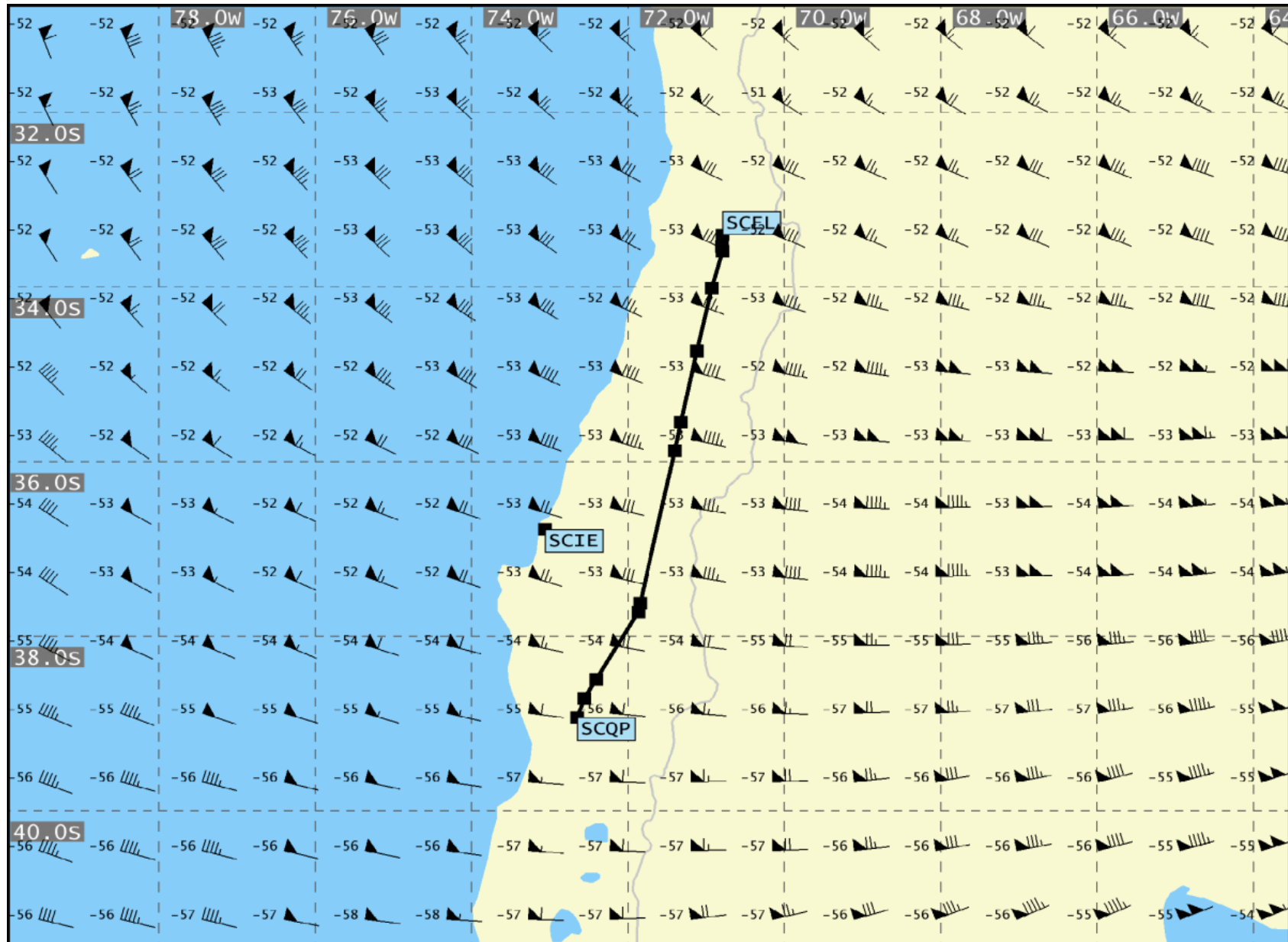
UAD VALID 12 UTC ON 16.Jan.2020 06h FL 300  
 Flight: HK0001 Dep / Dest: SCL / ZCO



UAD VALID 12 UTC ON 16.Jan.2020 06h FL 340

Flight: HK0001

Dep / Dest: SCL / ZCO



UAD VALID 12 UTC ON 16.Jan.2020 06h FL 390

Flight: HK0001

Dep / Dest: SCL / ZCO





End of Document: Total Number of Pages: 31