



[OFF]

```

-----
FSC0001  26JAN2020  SCIE-SCTE  A320 N320SB  RELEASE 0118 15JAN20
OFF 1    CARRIEL SUR INTL-EL TEPUAL INTL
                WX PROG 2618 2621 2700  OBS 1612 1612 1612

```

```

ATC C/S    FSC001    SCIE/CCP    SCTE/PMC    CRZ SYS    CI 6
26JAN2020  N320SB    2000/2020  2109/2117  GND DIST    290
A320-200 / CFM56-5B4/P    STA 2125  AIR DIST    297
                CTOT:....  G/C DIST    280

```

```

MAXIMUM    TOW 78000  LAW 66000  ZFW 62500  AVG WIND    249/030
ESTIMATED  TOW 65463  LAW 63209  ZFW 60159  AVG W/C     M009
                AVG ISA     P008
                AVG FF KGS/HR 2737
                FUEL BIAS    P00.0
                TKOF ALTN    .....

```

```

ALTN SCQP
FL STEPS SCIE/0350/

```

```

-----
DISP RMKS  PLANNED OPTIMUM FLIGHT LEVEL

```

```

-----
PLANNED FUEL

```

FUEL	ARPT	FUEL	TIME
TRIP	PMC	2254	0049
CONT 5 MIN		228	0005
ALTN	ZCO	1689	0040
FINRES		1133	0030
MINIMUM T/OFF FUEL		5304	0205
EXTRA		0	0000
T/OFF FUEL		5304	0205
TAXI	CCP	200	0020
BLOCK FUEL	CCP	5504	
PIC EXTRA		
TOTAL FUEL		
REASON FOR PIC EXTRA		

```

-----
NO TANKERING RECOMMENDED (P)

```

```

-----
I HEREWITH CONFIRM THAT I HAVE PERFORMED A THOROUGH SELF BRIEFING
ABOUT THE DESTINATION AND ALTERNATE AIRPORTS OF THIS FLIGHT
INCLUDING THE APPLICABLE INSTRUMENT APPROACH PROCEDURES, AIRPORT
FACILITIES, NOTAMS AND ALL OTHER RELEVANT PARTICULAR INFORMATION.

```

```

DISPATCHER: CANDACE SCHULTZ

```

```

PIC NAME: FLIGHTSIM, CHILE

```

```

TEL: +1 800 555 0199

```

```

PIC SIGNATURE: .....

```



ALTERNATE ROUTE TO:				FINRES				1133
APT	TRK	DST	VIA	FL	WC	TIME	FUEL	
SCQP/19	007	199	ANROS1B ANROS DCT MALTU DCT	220	P029	0040	1689	

MEL/CDL ITEMS DESCRIPTION

ROUTING:

ROUTE ID: DEF RTE
SCIE/20 PANEX1L PANEX UT105 NIA DCT ERUKA ERUKA1B SCTE/17

DEPARTURE ATC CLEARANCE:

.
.
.

OPERATIONAL IMPACTS

WEIGHT CHANGE UP 1.0	TRIP P 0034 KGS	TIME P 0000
WEIGHT CHANGE DN 1.0	TRIP M 0018 KGS	TIME P 0000
FL CHANGE UP FL1	TRIP P 0041 KGS	TIME P 0000
FL CHANGE DN FL1	TRIP P 0036 KGS	TIME P 0000
FL CHANGE DN FL2	TRIP P 0034 KGS	TIME P 0001
SPD CHANGE CI 0	TRIP M 0018 KGS	TIME P 0000
SPD CHANGE CI 50	TRIP P 0045 KGS	TIME M 0000



ATIS:
.

RVSM: ALT SYS LEFT: STBY: RIGHT:

TIMES

	ESTIMATED	SKED	ACTUAL
OUT	2000Z/1700L	2000Z/1700LZ
OFF	2020Z/1720L	2020Z/1720LZ
ON	2109Z/1809L	2117Z/1817LZ
IN	2117Z/1817L	2125Z/1825LZ
BLOCK TIME	0117	0125

WEIGHTS

	EST	MAX	ACTUAL
PAX	157	
CARGO	0.0	
PAYLOAD	16.4	
ZFW	60.2	62.5
FUEL	5.5	8.3 POSS EXTRA 2.8
TOW	65.5	68.3	LDG.....
STAB TRIM		
LAW	63.2	66.0

TERRAIN CLEARANCE CHECK

DD CHECK - TERRAIN CLEARANCE CHECK DISABLED

DP CHECK - TERRAIN CLEARANCE CHECK DISABLED



FLIGHT LOG

MOST CRITICAL MORA 07200 FEET AT SCIE///MXSHR 04 AT TOC

AWY				FL	IMT	MN	WIND	OAT	EFOB	PBRN
POSITION	LAT	EET	ETO	MORA	ITT	TAS	COMP	TDV		
IDENT	LONG	TTLT	ATO	DIS	RDIS	GS	SHR	TRP	AFOB	ABRN
FREQ										
					176				5.3	0.2
CARRIEL SUR	S3646.3		...	72	181		M014			
SCIE	W07303.8	0000	...		290	453		
PANEX1L				262	157	.76	245/030	M27	4.6	0.9
PANEX	S3746.0	0009	...	72	162		M014	P10		
PANEX	W07305.6	0009	...	61	229	453		542
UT105				310	157	.78	265/031	M39	4.2	1.3
LIXAN	S3816.1	0005	...	38	162		P006	P08		
LIXAN	W07253.8	0014	...	32	197	471		542
PUERTO MONTT	FIR/UIR									
-SCTZ	S3830.0	0002	...							
	W07248.4	0016	...	11	186					
UT105				343	167	.78	276/038	M47	3.7	1.8
ARAUCANIA (S3854.4	0004	...	31	173		P014	P07		
NIA	W07238.6	0020	...	29	157	471		532
114.00										
DCT				350	167	.78	277/041	M48	3.6	1.9
T O C	S3900.3	0001	...	50	173	456	P008	P07		
	W07237.8	0021	...	6	151	464	4	532
DCT				350	189	.76	270/043	M48	3.4	2.1
ERUKA	S3945.1	0006	...	50	195	441	P003	P07		
ERUKA	W07231.5	0027	...	45	106	444	3	514
ERUKA1B				350	188	.76	270/043	M48	3.3	2.2
T O D	S4005.3	0003	...	32	195	443	M013	P07		
	W07238.9	0030	...	21	85	430	3	514
ERUKA1B				171	188	.62	206/032	M06	3.2	2.3
TE400	S4046.7	0008	...	30	195		M031	P13		
TE400	W07254.6	0038	...	43	42	370		491
ERUKA1B				046	173	.41	172/031	08	3.2	2.3
AURES	S4115.6	0006	...	30	181		M029	P02		
AURES	W07305.3	0044	...	30	12	240		491
ERUKA1B									3.1	2.5
EL TEPUAL I	S4126.3	0005	...							
SCTE	W07305.6	0049	...	12				



WIND INFORMATION

CLIMB			T O C			ERUKA			T O D		
350	284/043	-48	390	278/058	-55	390	275/054	-57	390	275/054	-57
310	265/031	-39	370	278/050	-52	370	274/048	-53	370	274/048	-53
200	225/027	-11	350	277/041	-48	350	270/043	-48	350	270/043	-48
150	191/030	+01	330	271/036	-44	330	263/040	-43	330	263/040	-43
100	179/026	+11	310	260/035	-39	310	252/039	-39	310	252/039	-39

DESCENT
350 260/052 -48
310 245/047 -39
200 217/039 -14
150 206/030 -02
100 197/028 +07



[ATC Flight Plan]

ICAO FLIGHT PLAN

FF SCEZZQZX SCTZZQZX
150118 CYULSBFP
(FPL-FSC001-IS
-A320/M-SDE3FGHIRWY/LB1
-SCIE2000
-N0441F350 PANEX1L PANEX UT105 NIA DCT ERUKA ERUKA1B
-SCTE0039 SCQP
-PBN/A1B1C1D1O1S1 DOF/200126 REG/N320SB EET/SCTZ0016 OPR/FSC PER/C
RMK/TCAS)



[Additional Info]

D I S P A T C H B R I E F I N G I N F O HK0001 SCIE/SCTE



[Airport WX List]

SCIE --> SCTE HK 001 / 26JAN2020
LIDO/WEATHER SERVICE DATE : 15Jan2020 TIME : 01:18 UTC

AIRMETs:

No Wx data available

SIGMETs:

No Wx data available

Tropical Cyclone SIGMETs:

No Wx data available

Volcanic Ash SIGMETs:

No Wx data available

Departure:

SCIE/CCP CARRIEL SUR INTL
SA 150100 22017KT CAVOK 16/08 Q1016
FT 142203 1500/1524 23010KT CAVOK TX23/1519Z TN12/1511Z
TEMPO 1503/1512 24020G30KT
BECMG 1516/1518 24015KT

Destination:

SCTE/PMC EL TEPUAL INTL
SA 150100 26005KT 220V290 9999 -SHRA BKN046 11/08 Q1019 NOSIG
FT 142214 1500/1524 21005KT 9999 SCT035 TN06/1509Z TX16/1519Z
TEMPO 1507/1512 CAVOK
BECMG 1513/1515 17010KT BKN035
BECMG 1520/1522 FEW035

Destination Alternates:

SCQP/ZCO LA ARAUCANIA
SA 150100 23006KT 210V290 CAVOK 13/07 Q1019
FT 141604 1418/1518 25012KT CAVOK TX20/1419Z TN06/1509Z
BECMG 1501/1503 18007KT
TEMPO 1512/1215 SCT035
BECMG 1515/1517 21012KT
BECMG 1518/1520 25012KT

AIRPORTLIST ENDED



[NOTAM]

 LIDO-NOTAM-BULLETIN INCLUDES NOTAM, COMP NOTAM AND AIP-REGULATION
VALID: 2001262000 - 2001270058 STD(EOBT)+TRIP+ALTN+3HRS
 FSC 001 /26JAN OFP-NR: 1
 ROUTE: SCIE - SCTE ALTN: SCQP
 N0441F350 PANEX1L PANEX UT105 NIA DCT ERUKA ERUKA1B

=====

DEPARTURE AIRPORT - DETAILED INFO

=====

SCIE/CCP CARRIEL SUR INTL

+++++ AIRPORT +++++

A0173/20

DLY BTN 0230-0530/0700-1100/1700-1900
AD LTD ONLY TO OPS WHOSE SCHEDULES HAVE BEEN AUTH TL 01 OCT 2019
 DUE TO **AD** INTL AND INFRAESTRUCTURE MODIFICATIONS. DIFERENT CLR
 COULD BE AUTH ONLY OUT OF ESTABLISHED PERIODS IN THE FOLLOWING
 TIMETABLE: 0230-0530
 0700-1100
 1700-1900

B0062/20

IT ACTIVATES CONCEPCION APP/RDR FREQ 125.8 MHZ
 ALTN FREQ CONCEPCION APP/RDR 124.2 MHZ
 INSTRUCTIONS: CONCEPCION TWR 118.6MHZ
 CONCEPCION GNDC 121.9MHZ

B0014/20

APP/RDR FREQ 129.35MHZ **U/S** DUE TO BROADCASTING INTERFERENCE.
 ALTN FREQ CONCEPCION APP/RDR 124.2 MHZ
 INSTRUCTIONS: CONCEPCION TWR 118.6MHZ
 CONCEPCION GNDC 121.9MHZ

A5817/19

ALSF-2 **RWY 02 NOT AVBL**

A5766/19

CTN EDGE EAST SIDE APN PAPA SGL WITH NEW JERSEY BARRIER
 INSTRUCTIONS: CONCEPCION TWR 118.6 MHZ
 CONCEPCION GNDC 121.9 MHZ

O0079/19

OBST CRANE 36M HGT **LOC** 850M W FM RCL **RWY 02/20** IN FRONT OF TWR,CTN

A5317/19

FUEL JET A-1 OF PRKG 6 **NOT AVBL**

A4961/19

CORRECCION
AD 2.4-1 SCIE 8 ABASTECIMIENTO COMBUSTIBLE:
 DONDE DICE: CONTACT SUPERVISOR AEROPLANTA (+56)997501356,
 DEBE DECIR: CONTACT SUPERVISOR AEROPLANTA (+56)9975013156

A2915/19

REF AIP CHILE VOL II AMDT 83 DATED 15 AUG 2019 SMGCS CHART IS
 MODIFIED
 GRAPHIC AND INFO **AVBL**
 HTTPS://WWW.AIPCHILE.GOB.CL/AIP/VOL2/SECCION/ AMDT



=====
DESTINATION AIRPORT - DETAILED INFO
=====

SCTE/PMC EL TEPUAL INTL

+++++ AIRPORT +++++

A0183/20

DLY 0200-1000
AREA DE MOVIMIENTO CTN DUE TO WIP
INSTRUCTIONS: PUERTO MONTT GNDC 121.9 MHZ
PUERTO MONTT TWR 118.1 MHZ

A0172/20

TWY DELTA CLSD DUE TO WIP
INSTRUCTIONS: PUERTO MONTT GNDC 121.9 MHZ

A0135/20

OBST CTN DUE TREES INTERFERING SAPCH THR 35, HGT AVG 12M. ALL
HARMING 2 PERCENT SLOPE

A0136/20

OBST CTN DUE TO TREES WI SAPCH THR 17,
INTERFERING 2 PERCENT SLOPE:
TREE 1-DIST: 257 M (FM THR 17/HGT): 14M
TREE 2-DIST: 300 M (FM THR 17/HGT): 19M
TREE 3-DIST: 349 M (FM THR 17/HGT): 23M
TREE 4-DIST: 427 M (FM THR 17/HGT): 22M
TREE 5-DIST: 475 M (FM THR 17/HGT): 21M
TREE 6-DIST: 349 M (FM THR 17/HGT): 11M
TREE 7-DIST: 340 M (FM THR 17/HGT): 14M

A0086/20

WEST TWY ALFA BTN PRKG 1 AND S FUEL CTN DUE TO DITCH 50CM DPT
INSTRUCTIONS: PUERTO MONTT GNDC 121.9MHZ

A5819/19

AREA MOV, NOT ITINERANT ACFT WITH DEST TO SCTE MUST COOR WITH
2HR BFR WITH SUPERVISOR AREA MOV AND WILL BE AVBL TO PARK FOR A
MAX OF 2HR ONLY DUE TO APN RESTRICTION. PRIORITY FOR AMBULANCE
FLT. PHONE: 65 2486258 - 65 2486252 - 65 2486253

A5382/19

TWR LTD VIS TO SW DUE TO BIG TREES

A5153/19

ACFT WITH FPL PRESENTED VIA IFIS/MAIL IS MANDATORY
CTC ARO SCTE TEL 65-2486221, WITH AT LEAST 30 MIN
BFR DEP, TO VERIFY ACCEPTANCE

A5074/19

REF AIP CHILE VOL I AMDT 45 DATED AUG 17 2017 PAG AD 2.7-4
SCTE AD 2.12 COLUMN 6 ELEV THR/ELEV MAX TDZ RWY 35:
WHERE SAY : 90M (289FT) - 88M (289FT)
IT MUST SAY: 90M (296FT)

A5034/19

MODIFY IN AIP CHILE VOL I ENR 4.1-9
WHERE IT SAYS: FSS PUERTO MONTT HR SER H24
IT MUST SAY : FSS PUERTO MONTT HR SER HJ

A5033/19

MODIFY IN AIP CHILE VOL I ENR 2.1-3
WHERE IT SAYS: FSS SERVICE HOURS PUERTO MONTT RADIO H24
IT MUST SAY : FSS SERVICE HOURS PUERTO MONTT RADIO HJ



A5032/19

MODIFY IN AIP CHILE VOL II GEN 6.4 HOURS OF THE ATS SCTE
WHERE IT SAYS: SER TWR, FSS/COM, ARO/AIS HOURS H24
IT MUST SAY : SER TWR, ARO/AIS HOURS H24
SER FSS/COM HOURS HJ
OBS 1: ACFT WITH FPL PRESENTED VIA IFIS/MAIL IS MANDATORY CTC ARO
SCTE, WITH AT LEAST 30 MIN BFR DEP, TO VERIFY ACCEPTANCE
OBS 2: ARO SCTE TEL 65-2486221

+++++ RUNWAY +++++

A0100/20

RWY 17/35 WITH INT **TWY DELTA**, CTN DUE TO HOLE AND ASPH DETACHMENT
LOC E CENTRELINE. HOLE DIMENSIONS 38 CM LENGTH, 21 CM WIDTH AND
8.5 CM DPT
INSTRUCTIONS: PUERTO MONTT TWR 118.1 MHZ
PUERTO MONTT GNDC 121.9 MHZ

A5381/19

RWY 17/35 STRIP E SIDE TO 60M EDGE **RWY** IN ALL ITS EXTENSION
CTN DUE TO SHRUBS AND TREES 12M MAX HGT

+++++ APPROACH PROCEDURES +++++

A4143/19

REF AIP CHILE VOL II AMDT 82 DATED AUG 16TH 2018, IAC2 **ILS** YANKEE
RWY 35 HAS BEEN MODIFIED.
REF AIP CHILE VOL II AMDT 82 DE FECHA 16 AUG 2018, IAC2 **ILS** YANKEE
RWY 35 HA SIDO MODIFICADA.
GRAPHIC AND INFO **AVBL** AT:
WWW.AIPCHILE.GOB.CL/AIP/VOL2/SECCION/PROC/PAGINA/01

A4142/19

REF AIP CHILE VOL II AMDT 83 DATED AUG 15TH 2019, IAC1 **ILS** ZULU
RWY 35 HAS BEEN MODIFIED.GRAPHIC AND INFO AVB AT:
REF AIP CHILE VOL II AMDT 83 DE FECHA 15 AUG 2019, IAC1 **ILS** ZULU
RWY 35 HA SIDO MODIFICADA.
GRAPHIC AND INFO **AVBL** AT:
WWW.AIPCHILE.GOB.CL/AIP/VOL2/SECCION/PROC/PAGINA/01

A3028/19

REF AIP CHILE VOL II AMDT 83 DATED 15 AUG 2019, IAC8 RNAV (GNSS)
RWY17 IS REVISED
GRAPHIC AND INFO **AVBL**
HTTPS://WWW.AIPCHILE.GOB.CL/AIP/VOL2/SECCION/ AMDT

=====
DESTINATION ALTERNATE AIRPORT(S)
=====

SCQP/ZCO LA ARAUCANIA

+++++ AIRPORT +++++

C4912/19

EMA WO INFO NEFOBASIMETRO MAINT CORRECTIVO

C4821/19

AD RESTRINGIDO MAX 2 OPS AEREAS DE TRANSPORTE PUB ITINERANTE
SIMULTANEAS O EN PERIODOS INFERIORES A 30 MIN DEBIDO A
LIMITACIONES DE CAPACIDAD EN EDIFICIO TERMINAL, PODRIA OCASIONAR
DLA

B1920/19

A/G FAC FREQ TEMUCO GNDC 121.6MHZ CHG TO FREQ 121.2MHZ



C4653/19

RESTRINGE PRESENTACION DE FPL AFIL EN TMA
TEMUCO VIA FREQ CTL TEMUCO RDR POR CONGESTION.
PRESENTACION FPL PREVIO AL FLT VIA IFIS O BIEN
CON ARO VIA TEL O EMAIL.

C4305/19

APN AVIACION GENERAL CTN CAPACIDAD LTD ACFT QUE PERNOCTEN DEBERAN
VERIFICAR DISPONIBILIDAD CON ARO LA ARAUCANIA TEL 452554926

C4059/19

ACFT CON FPL PRESENTADO VIA IFIS/MAIL ES OBLIGATORIO CTC ARO SCQP
TEL 45-2554926 O 45-2554925, A LO MENOS 30 MIN BFR DEL DEP,
PARA VERIFICAR ACEPTACION

+++++ RUNWAY +++++

C0207/20 VALID: 15-JAN-20 0130 - 18-JAN-20 1000

DLY BTN 0130-1000

RWY 01/19 NO AVBL WIP PINTURA DE MARCAS, EXTENSIONES Y
HABILITACIONES DE SER DEBERAN SER COOR CON ARO CON DOS HR BFR PARA
AUTH

C0191/20

DLY BTN 1300-1730

REDL 01/19 **U/S** DEBIDO A MAINT

C0100/20

PAPI **RWY 01 U/S**

C0101/20

PAPI **RWY 19 U/S**

+++++ APPROACH PROCEDURES +++++

C2497/19

REF AIP CHILE VOL II AMDT 83 PAGINA GEN 4.2 Y AIP CHILE VOL I AMDT
47 PAGINA GEN 2.5-1 Y PAGINA ENR 4.1-5 AMBAS AMDT DE FECHA 15 AUG
2019, COORD **ILS/LOC** INIA DEBE DECIR 38 54 46 S / 72 38 47 W

=====
EXTENDED AREA AROUND DEPARTURE
=====

SCEZ SANTIAGO FIR/UIR

+++++ FIR/UIR +++++

B0096/20

FREQ 127.5 MHZ EXTEND RANGE PENON **U/S** DUE TO UNINTELLIGIBLE COMM

B0093/20

FREQ 127.5 MHZ EXTENDED RANGE CENTINELA LTD COVERAGE DUE TO
UNINTELLIGIBLE COM WO COVERAGE COAST SECT BTN SCPM AND SCCT

B0080/20

FREQ 127.5 MHZ EXTENDED RANGE ISLA DE MAIPO **U/S** DUE TO
UNINTELLIGIBLE COMMUNICATIONS

**A0132/20**

NXT INFO HA SIDO PUBLICADA SOLAMENTE EN FORMATO DIGITAL
SUP AIP NR S1/2020 LISTA DE VERIFICACION VOL I Y VOL II
INFO **AVBL** AT:

[HTTP://WWW.AIPCHILE.GOB.CL/AIP/VOL1/SECCION/SUPAIP](http://www.aipchile.gob.cl/aip/vol1/seccion/supaip)

[HTTP://WWW.AIPCHILE.GOB.CL/AIP/VOL2/SECCION/SUPAIP](http://www.aipchile.gob.cl/aip/vol2/seccion/supaip)

ENGLISH VERSION

FOLLOWING INFORMATION IS PUBLISHED ONLY IN DIGITAL FORMAT

SUP AIP NR S1/2020 CHECK LIST VOL I Y VOL II

INFO **AVBL** AT:

[HTTP://WWW.AIPCHILE.GOB.CL/AIP/VOL1/SECCION/SUPAIP](http://www.aipchile.gob.cl/aip/vol1/seccion/supaip)

[HTTP://WWW.AIPCHILE.GOB.CL/AIP/VOL2/SECCION/SUPAIP](http://www.aipchile.gob.cl/aip/vol2/seccion/supaip)

A0119/20

SIGUIENTE INFO HA SIDO PUBLICADA SOLAMENTE EN FORMATO DIGITAL E
IDIOMA ESPANOL

FOLLOWING INFORMATION IS PUBLISHED ONLY IN DIGITAL FORMAT AND
SPANISH LANGUAGE

AIC AIP NR 01/2020 VALORES AIP VOL I Y VOL II

AIC AIP NR 02/2020 FECHAS AIRAC VOL I Y VOL II

AIC AIP NR 03/2020 DIAS FESTIVOS VOL I Y VOL II

AIC AIP NR 04/2020 LISTA DE VERIFICACION VOL I Y VOL II

INFO **AVBL** AT:

[HTTP://WWW.AIPCHILE.GOB.CL/AIP/VOL1/SECCION/AIC](http://www.aipchile.gob.cl/aip/vol1/seccion/aic)

[HTTP://WWW.AIPCHILE.GOB.CL/AIP/VOL2/SECCION/AIC](http://www.aipchile.gob.cl/aip/vol2/seccion/aic)

A5336/19

REF AIP CHILE VOL II AMDT 83 DATED AUG 15 2019, GEN 2.0-0.5 AND
GEN 2.0-0.13 WPT EGLAR , SE352, SE432 ARE CREATED

INFO **AVBL** AT:

[HTTPS://WWW.AIPCHILE.GOB.CL/AIP/VOL2](https://www.aipchile.gob.cl/aip/vol2)

A5451/19

REF AIP VOL II AMDT 83 DATED AUG 15 2019, GEN 2.0-0.13 WPT
SE672 IS CREATED

INFO **AVBL** AT:

[HTTPS://WWW.AIPCHILE.GOB.CL/AIP/VOL2](https://www.aipchile.gob.cl/aip/vol2)

A5500/19

REF AIP CHILE VOL II AMDT 83 DATED AUG 15
2019, GEN 2.0-0.1 GEN 2.0-0.5 NEW WPS ARE CREATED:

ARUKI 331200,78 S / 0705120,51 W

EL069 331520,10 S / 0704840,08 W

EL130 331147,01 S / 0705319,07 W

EL148 331237,10 S / 0705507,29 W

EL184 331557,41 S / 0705524,90 W

EL243 332052,37 S / 0705127,27 W

GRAPHIC AND INFO **AVBL** AT:

[HTTPS://WWW.AIPCHILE.GOB.CL/AIP/VOL2](https://www.aipchile.gob.cl/aip/vol2)

A5820/19

SIGUIENTE INFO HA SIDO PUBLICADA
SOLAMENTE EN FORMATO DIGITAL Y EN IDIOMA ESPANOL.

FOLLOWING INFO HAS BEEN PUBLISHED

ONLY IN DIGITAL FORMAT AND IN SPANISH LANGUAGE.

AIC NR 12/2019 CERTIFICACION AEROPUERTO CHACALLUTA - ARICA

AVBL AT:

[HTTP://WWW.AIPCHILE.GOB.CL/AIP/VOI1/SECCION/AIC](http://www.aipchile.gob.cl/aip/voi1/seccion/aic)

[HTTP://WWW.AIPCHILE.GOB.CL/AIP/VOL2/SECCION/AIC](http://www.aipchile.gob.cl/aip/vol2/seccion/aic)

**A4156/19**

REF AIP CHILE VOL II AMDT 83 DATED 15 AUG 2019, PAGES GEN 2.0-0.1, GEN 2.0-0.4, GEN 2.0-0.6, GEN 2.0-0.13, GEN 2.0-0.15 FOLLOWING WAYPOINTS ARE REVISED:

-AT252
-DADIK
-GE263
-SIMIR
-UPUSI

GRAPHIC AND INFO **AVBL** [HTTPS://WWW.AIPCHILE.GOB.CL/AIP/VOL2/SECCION/AMDT](https://www.aipchile.gob.cl/aip/vol2/seccion/amdt)

A3810/19

SE ESTABLECE HORARIO DE VERANO EN CHILE COMO SIGUE:
EN AREA CONTINENTAL, LMT=UTC -3 HR.

EN AREA INSULAR OCCIDENTAL, LMT=UTC -5HR.

ENGLISH VERSION

SUMMER TIME IS ESTABLISHED IN CHILE AS FOLLOWS:

AT CONTINENTAL AREA, LMT=UTC -3HR.

AT WESTERN INSULAR AREA, LMT=UTC -5HR.

A3269/19

REF AIP CHILE VOL II AMDT 83 DATED 15 AUG 2019:
PAGES INSERT/DESTROY IS MODIFIED

INFO **AVBL** AT:

[HTTPS://WWW.AIPCHILE.GOB.CL/AIP/VOL2/SECCION/AMDT](https://www.aipchile.gob.cl/aip/vol2/seccion/amdt)

A3225/19

REF AIP CHILE VOL II AMDT NR 83 DATED AUG 15TH 2019, PAGES GEN 2.0

-0.11 AND GEN 2.0-0.13, WAYPOINTS PARKE AND SE150 ARE INCLUDED

GRAPHICS AND INFO **AVBL** AT:

[HTTP://WWW.AIPCHILE.GOB.CL/AIP/VOL2/SECCION/AMDT](http://www.aipchile.gob.cl/aip/vol2/seccion/amdt)

A3270/19

REF AIP CHILE VOL II AMDT 83 DATED 15 AUG 2019, GEN 0.18:

INFORCE CHARTS ADD PUNTA ARENAS/PUERTO WILLIAMS TMAC-4

INFO **AVBL** AT:

[HTTPS://WWW.AIPCHILE.GOB.CL/AIP/VOL2/SECCION/AMDT](https://www.aipchile.gob.cl/aip/vol2/seccion/amdt)

A2556/19

REF AIP CHILE VOL II AMDT 82 DATED 16 AUG 2018

GEN 2.0-0.9, COORDINATES OF WPT MOPNU IS MODIFIED

TO 303934,00S/0721019,00W

GRAPHIC AND INFO **AVBL** AT: [HTTPS://WWW.AIPCHILE.GOB.CL/AIP/VOL2/SECCION/AMDT](https://www.aipchile.gob.cl/aip/vol2/seccion/amdt)

B0668/19

REF AIP VOLUMEN I EN RUTA (ENR) PAG 5.1-13 RESTRICTED AREAS FIR SANTIAGO SC-R67 DONDE DICE CDN VALPARAISO INFORMACION 126.7 USO QNH SCRD CHG CDN VINA DEL MAR APP 129.3 MHZ USO QNH SCVM

A4084/18

SIGUIENTE INFORMACION HA SIDO PUBLICADA SOLAMENTE EN FORMATO DIGITAL Y EN IDIOMA ESPANOL.

FOLLOWING INFORMATION HAS BEEN PUBLISHED ONLY IN DIGITAL FORMAT AND IN SPANISH LANGUAGE.

AIC NR 12/2018 VUELOS VFR CERCA DE AEREAS SILVESTRES PROTEGIDAS

AVBL AT:

[HTTP://WWW.AIPCHILE.GOB.CL/AIP/VOI1/SECCION/AIC](http://www.aipchile.gob.cl/aip/voii/seccion/aic)

[HTTP://WWW.AIPCHILE.GOB.CL/AIP/VOL2/SECCION/AIC](http://www.aipchile.gob.cl/aip/vol2/seccion/aic)

O0045/18

REF AIP VOL I AMDT NR 46 DATE 16 AUG 2018 GEN 1.7-13 ANEXO 9 CAPITULO 3 PUNTO 3.23 CNLD



+++++ RESTRICTED AIRSPACE +++++

W0046/20

CAPTIVE BALLOON, LO BARNECHEA, REGION METROPOLITANA,
ZONE ...D... RDO 01 NM CENTERED ON NXT GEO COORD:
332014S/ 0703116W
F) GND G) 500FT AGL

W0043/20

CAPTIVE BALLOON, SECT CAMINO LA LAGUNA, LO BARNECHEA,
REGION METROPOLITANA, ZONE ...D... RDO 01 NM CENTERED
ON NXT GEO COORD 332040S/ 0703005W
F) GND G) 500FT AGL

W2243/19

RAISING OF CAPTIVE MET BALLOONS SECT EL TORO-
ANDACOLLO ZONE...D... RDO 0.5 NM LEN 4 M DIAMETER 2 M
CENTERED ON NXT GEO COORD:301514S/0710619W
F) GND G) 700FT AGL

W2242/19

RAISING OF CAPTIVE MET BALLOONS SECT CHEPIQUILLA-ANDACOLLO
ZONE...D... RDO 0.5 NM LEN 4 M, DIAMETER 2 M
CENTERED ON NXT GEO COORD:
301457S/0710519W
F) GND G) 700FT AGL

W2225/19

DLY BTN 1100-2100
PARAGLIDERS EXER SECT CERRO GRANDE ZONE ...D... SEMICIRCLE TO S
SECT CERRO GRANDE RDO 1 NM CENTERED ON GEO COORD: 295619S/0711327W
ACT SUBJ AUTH LA SERENA TWR
INSTRUCTIONS: LA SERENA TWR 129.4 MHZ ALTN 121.9 MHZ
F) GND G) 2000 FT AGL

W2212/19

DLY BTN 1300-1400 / 2000-2100
MIL RPAS FLT, SECT FUERTE AGUAYO, VALPARAISO REGION, ZONE...D...
CIRCULAR AREA OF 1NM NXT GEO COORD: 325700S/0712716W INSTRUCTIONS:
VINA DEL MAR APP 129.3 MHZ
VINA DEL MAR TWR 118.9 MHZ
COOR: SARGENTO F. VALENZUELA / CEL: 992320644
F) GND G) 300FT AGL

W2164/19

DLY BTN 1200-2000
RPAS OVERFLIGHT SECT SANTA ELENA ZONE...D...
AT W **AD** SCRG
F) GND G) 400FT AGL

W2165/19

DLY BTN 1200-2000
RPAS OVERFLIGHT SECT SANTA JULIA GRANEROS
ZONA ...D... CENTRED WI RDO 03 NM GEO COORD:
340356S 704552W
F) GND G) 400FT AGL

W1793/19

CAPTIVE BALLOON ZONE ...D... RDO 1 NM CENTERED ON NXT GEO COORD:
331918S/0703321 SECT LO BARNECHEA REGION METROPOLITANA.
INSTRUCTIONS: SANTIAGO INFO 122.4 MHZ
F) SFC G) 500 FT AGL

W1416/19

CAPTIVE BALLOON ZONE ...D... RDO 01 NM CENTERED
ON NXT GEO COORD: 332154S / 0703052W SECT LO BARNECHEA,
METROPOLITAN REGION
F) SFC G) 500FT AGL



R0076/19

CIUDAD DE SANTIAGO, SECT 3 NM E AD SCLC, SE ESTABLECE ZONA PROHIBIDA SC-P51 EN AREA DELIMITADA POR NEXT COORD GEO:

- 332302S / 0703115W
- 332305S / 0703113W
- 332307S / 0703116W
- 332303S / 0703119W

ENGLISH VERSION

SANTIAGO CITY, SECT 3 NM E OF SCLC AD, PROHIBITED ZONE SC-P51 HAS BEEN ESTABLISHED BOUNDED BY NEXT GEO COORD:

- 332302S / 0703115W
- 332305S / 0703113W
- 332307S / 0703116W
- 332303S / 0703119W

F) SFC G) 3800FT AMSL

R0064/19

CIUDAD DE VALPARAISO, SECT CONGRESO NACIONAL, SE ESTABLECE ZONA PROHIBIDA SC-P29 AL VUELO DE RPAS, COMO SIGUE: CIRCULO DE 0.15 NM DE RADIO, CENTRADO EN COORD GEO 330253S/713619W

VALPARAISO CITY, SECT NATIONAL CONGRESS, PROHIBITED ZONE SC-P29 FOR RPAS FLIGHT IS ESTABLISHED AS FOLLOWS: CIRCLE OF 0.15NM OF RADIUS CENTERED AT GEO COORD 330253S/713619W

F) GND G) 1000FT AGL

R0063/19

CIUDAD DE SANTIAGO, SECT EX CONGRESO NACIONAL, SE ESTABLECE ZONA PROHIBIDA SC-P26 AL VUELO DE RPAS, COMO SIGUE: CIRCULO DE 0.15 NM DE RADIO, CENTRADO EN COORD GEO 332618S/703912W.

SANTIAGO CITY, SECT EX NATIONAL CONGRESS, PROHIBITED ZONE SC-P26 FOR RPAS FLIGHT IS ESTABLISHED AS FOLLOWS: CIRCLE OF 0.15NM OF RADIUS CENTERED AT COORD GEO 332618S/703912W

F) GND G) 1000FT AGL

+++++ ROUTE +++++

A5333/19

REF AIP CHILE VOL I AMDT 47 AND VOL II AMDT 83 BOTH DATED AUG 15 2019, NEW AWY T-234 IS ESTABLISHED BTN ARSUS - TIMDA

REF VOL I ENR 3.3-16.T

REF VOL II CHART INFERIOR 1 AND INFERIOR 2

GRAPHIC AND INFO AVBL AT:

[HTTPS://WWW.AIPCHILE.GOB.CL/AIP/VOL2/SECCION/PROC/PAGINA/02](https://www.aipchile.gob.cl/aip/vol2/seccion/proc/pagina/02)

[HTTPS://WWW.AIPCHILE.GOB.CL/AIP/VOL1/SECCION/ENR](https://www.aipchile.gob.cl/aip/vol1/seccion/enr)

A5334/19

REF AIP CHILE VOL I AMDT 47 AND VOL II AMDT 83 BOTH DATED AUG 15 2019, AWY Q-803 IS MODIFIED BTN WPT OGROS AND NIRNU TO INCLUDE WPT ARSUS

REF VOL I ENR 3.3-6.Q

REF VOL II CHART INFERIOR 1 AND INFERIOR 2

GRAPHIC AND INFO AVBL AT:

[HTTPS://WWW.AIPCHILE.GOB.CL/AIP/VOL2/SECCION/PROC/PAGINA/02](https://www.aipchile.gob.cl/aip/vol2/seccion/proc/pagina/02)

[HTTPS://WWW.AIPCHILE.GOB.CL/AIP/VOL1/SECCION/ENR](https://www.aipchile.gob.cl/aip/vol1/seccion/enr)

A5335/19

REF AIP CHILE VOL I AMDT 47 AND VOL II AMDT 83 BOTH DATED AUG 15 2019, AWY Q-815 IS MODIFIED BTN WPT OGROS AND NIRNU TO INCLUDE WPT ARSUS

REF VOL I ENR 3.3-16.Q

REF VOL II CHART INFERIOR 1 AND INFERIOR 2

GRAPHIC AND INFO AVBL AT:

[HTTPS://WWW.AIPCHILE.GOB.CL/AIP/VOL2/SECCION/PROC/PAGINA/02](https://www.aipchile.gob.cl/aip/vol2/seccion/proc/pagina/02)

[HTTPS://WWW.AIPCHILE.GOB.CL/AIP/VOL1/SECCION/ENR](https://www.aipchile.gob.cl/aip/vol1/seccion/enr)



A2865/19

REF AIP CHILE VOL II AMDT 83 DATED 15 AUG 2019, CHART I2 IS
MODIFIED AS FOLLOWS: IN AWY T118 BTN TELAG-KODVO
WHERE IT SAYS : FL70
IT MUST SAY : 7000FT
CHART AND INFO **AVBL** AT:
[HTTPS://WWW.AIPCHILE.GOB.CL/AIP/VOL2/SECCION/](https://www.aipchile.gob.cl/aip/vol2/seccion/) AMDT

A3029/19

REF AIP CHILE VOL I AMDT 47 DATED 15 AUG 2019,ENR PAG 3.3-5.UT,
AWY UT-105, DISTANCE BTN TOLAS-EGULU:
WHERE IT SAYS: 73 NM
IT MUST SAY : 40NM
GRAPHIC AND INFO **AVBL**
[HTTPS://WWW.AIPCHILE.GOB.CL/AIP/VOL1/SECCION/](https://www.aipchile.gob.cl/aip/vol1/seccion/) AMDT

A3141/19

REF AIP CHILE VOL II AMDT NR 83 DATED 15 AUG 2019, CHART T2,
WAYPOINT AKPOK IS MISPLACED
CHART AND INFO **AVBL** AT:
[HTTPS://WWW.AIPCHILE.GOB.CL/AIP/VOL2/SECCION/](https://www.aipchile.gob.cl/aip/vol2/seccion/)AMDT

A2774/18

REF.AIP-CHILE VOL II CHART S-1 AMDT NR 82 DATED 16 AUG 2018
AWY UQ-802 IS MODIFIED , WPT KUGER IS ADDED BTN ANDAK-VUGUS.
GRAPHICS AND INFO **AVBL**:
[HTTPS://WWW.AIPCHILE.GOB.CL/AIP/VOL2/SECCION/PROC/PAGINA/02](https://www.aipchile.gob.cl/aip/vol2/seccion/proc/pagina/02)
[HTTPS://WWW.AIPCHILE.GOB.CL/AIP/VOL1/SECCION/ENR](https://www.aipchile.gob.cl/aip/vol1/seccion/enr)

=====
EXTENDED AREA AROUND DESTINATION
=====

SCTZ **PUERTO MONTT FIR/UIR**

+++++ FIR/UIR +++++

A0132/20

NXT INFO HA SIDO PUBLICADA SOLAMENTE EN FORMATO DIGITAL
SUP AIP NR S1/2020 LISTA DE VERIFICACION VOL I Y VOL II
INFO **AVBL** AT:
[HTTP://WWW.AIPCHILE.GOB.CL/AIP/VOL1/SECCION/SUPAIP](http://www.aipchile.gob.cl/aip/vol1/seccion/supaip)
[HTTP://WWW.AIPCHILE.GOB.CL/AIP/VOL2/SECCION/SUPAIP](http://www.aipchile.gob.cl/aip/vol2/seccion/supaip)
ENGLISH VERSION
FOLLOWING INFORMATION IS PUBLISHED ONLY IN DIGITAL FORMAT
SUP AIP NR S1/2020 CHECK LIST VOL I Y VOL II
INFO **AVBL** AT:
[HTTP://WWW.AIPCHILE.GOB.CL/AIP/VOL1/SECCION/SUPAIP](http://www.aipchile.gob.cl/aip/vol1/seccion/supaip)
[HTTP://WWW.AIPCHILE.GOB.CL/AIP/VOL2/SECCION/SUPAIP](http://www.aipchile.gob.cl/aip/vol2/seccion/supaip)

A0119/20

SIGUIENTE INFO HA SIDO PUBLICADA SOLAMENTE EN FORMATO DIGITAL E
IDIOMA ESPANOL
FOLLOWING INFORMATION IS PUBLISHED ONLY IN DIGITAL FORMAT AND
SPANISH LANGUAGE
AIC AIP NR 01/2020 VALORES AIP VOL I Y VOL II
AIC AIP NR 02/2020 FECHAS AIRAC VOL I Y VOL II
AIC AIP NR 03/2020 DIAS FESTIVOS VOL I Y VOL II
AIC AIP NR 04/2020 LISTA DE VERIFICACION VOL I Y VOL II
INFO **AVBL** AT:
[HTTP://WWW.AIPCHILE.GOB.CL/AIP/VOL1/SECCION/AIC](http://www.aipchile.gob.cl/aip/vol1/seccion/aic)
[HTTP://WWW.AIPCHILE.GOB.CL/AIP/VOL2/SECCION/AIC](http://www.aipchile.gob.cl/aip/vol2/seccion/aic)



A5820/19

SIGUIENTE INFO HA SIDO PUBLICADA
SOLAMENTE EN FORMATO DIGITAL Y EN IDIOMA ESPANOL.
FOLLOWING INFO HAS BEEN PUBLISHED
ONLY IN DIGITAL FORMAT AND IN SPANISH LANGUAGE.
AIC NR 12/2019 CERTIFICACION AEROPUERTO CHACALLUTA - ARICA

AVBL AT:

HTTP://WWW.AIPCHILE.GOB.CL/AIP/VOI1/SECCION/AIC
HTTP://WWW.AIPCHILE.GOB.CL/AIP/VOL2/SECCION/AIC

A4156/19

REF AIP CHILE VOL II AMDT 83 DATED 15 AUG 2019,PAGES GEN
2.0-0.1, GEN 2.0-0.4, GEN 2.0-0.6, GEN 2.0-0.13, GEN 2.0-0.15
FOLLOWING WAYPOINTS ARE REVISED:

- AT252
- DADIK
- GE263
- SIMIR
- UPUSI

GRAPHIC AND INFO **AVBL** HTTPS://WWW.AIPCHILE.GOB.CL/AIP/VOL2/
SECCION/AMDT

A3810/19

SE ESTABLECE HORARIO DE VERANO EN CHILE COMO SIGUE:
EN AREA CONTINENTAL, LMT=UTC -3 HR.
EN AREA INSULAR OCCIDENTAL, LMT=UTC -5HR.
ENGLISH VERSION
SUMMER TIME IS ESTABLISHED IN CHILE AS FOLLOWS:
AT CONTINENTAL AREA, LMT=UTC -3HR.
AT WESTERN INSULAR AREA, LMT=UTC -5HR.

A3269/19

REF AIP CHILE VOL II AMDT 83 DATED 15 AUG 2019:
PAGES INSERT/DESTROY IS MODIFIED
INFO **AVBL** AT:

HTTPS://WWW.AIPCHILE.GOB.CL/AIP/VOL2/SECCION/AMDT

A3270/19

REF AIP CHILE VOL II AMDT 83 DATED 15 AUG 2019, GEN 0.18:
INFORCE CHARTS ADD PUNTA ARENAS/PUERTO WILLIAMS TMAC-4
INFO **AVBL** AT:

HTTPS://WWW.AIPCHILE.GOB.CL/AIP/VOL2/SECCION/AMDT

A4084/18

SIGUIENTE INFORMACION HA SIDO PUBLICADA SOLAMENTE EN FORMATO
DIGITAL Y EN IDIOMA ESPANNOL.
FOLLOWING INFORMATION HAS BEEN PUBLISHED ONLY IN DIGITAL FORMAT
AND IN SPANISH LANGUAGE.

AIC NR 12/2018 VUELOS VFR CERCA DE AEREAS SILVESTRES PROTEGIDAS

AVBL AT:

HTTP://WWW.AIPCHILE.GOB.CL/AIP/VOI1/SECCION/AIC
HTTP://WWW.AIPCHILE.GOB.CL/AIP/VOL2/SECCION/AIC

O0045/18

REF AIP VOL I AMDT NR 46 DATE 16 AUG 2018 GEN 1.7-13 ANEXO 9
CAPITULO 3 PUNTO 3.23 CNLD

+++++ WAYPOINT +++++

B0075/20

DLY BTN 1300-2000
VOR/DME TEN FREQ 112.3 MHZ/CH 70X **U/S** DUE TO MAINT



+++++ RESTRICTED AIRSPACE +++++

W0047/20

DLY BTN 1300-2000
EXPLOSIVE DEMOLITIONS ZONE ...D... AT 8.3 NM NW OF
AD SCFT SECT VILLA ESPOLON RDO 1 NM CENTERED ON GEO COORD: 430731S
/ 0720113W
F) GND G) 2000 FT AGL

W0048/20

DLY BTN 1200-2000
EXPLOSIVE DEMOLITIONS ZONE ...D... AT 4.2 NM SW OF **AD** SCFT
SECT FOOTBRIDGE LAKE ESPOLON RDO 1 NM CENTERED ON GEO COORD:
431244S / 0715640W
F) GND G) 2000 FT AGL

W0015/20

DLY BTN 1200-1800
RPAS FLT ZONE...D...SECT SOUTH PUERTO VARAS CITY
RDO 1 NM NXT GEO COORD: 412112S/0725905W
OPERATOR MUST NOTIFY START/END OF ACT TO ATS **AD** MARCEL
MARCHANT (LA PALOMA) PUERTO MONTT PHONE 65-2288988
INSTRUCTION PALOMA INFORMACION FREQ 127.3 MHZ
F) SFC G) 200FT AGL

W0002/20

DLY 1200-2200
RPAS FLT SECT LAGUNA SAN RAFAEL, ZONE ...D... RDO 8NM
NXT GEO COORD: 463204S / 0731435W
OPERATOR: RYAN WILSON CEL: 989738969
F) GND G) 1500 FT AGL

W2152/19

DLY BTN 1230-2345
PARAGLIDER FLYING ZONE...D... SECT PLAYA GRANDE PUCON
RDO 1 NM CENTERED NXT GEO: 391557S/0715827W
INSTRUCCIONES: TEMUCO RDR 118.7 MHZ
F) GND G) 1000FT AGL

W2137/19

DAILY 1300-1800
RPAS FLT SECT PUERTO MONTT ZONE ...D... RADIUS 0.04NM
1.32NM SOUTH EAST OF SCPF NXT GEO COORD:
412846S/0725435W
OPERATOR MUST NOTIFY START/END OF ACT TO ATS **AD** MARCEL MARCHANT
(LA PALOMA) PUERTO MONTT TEL 65-2288988
F) GND G) 200FT AGL

+++++ ROUTE +++++

A4557/19

REF AIP CHILE VOL I AMDT 47 AND VOL II AMDT 83 BOTH DATED 15 AUG
2019,
AWY UG-550 IS **WITHDRAWN**
REF AIP VOL I ENR 3.2-1 UG AND ENR 3.2.2 UG
REF AIP VOL II CHART T-3, T-4, S-2, S-3, S-4

A2866/19

REF AIP CHILE VOL II AMDT 83 DATED 15 AUG 2019, CHART T1 Y T3 IS
MODIFIED AS FOLLOWS:
WHERE IT SAYS : AMDT 82 16 AUG 2018 ESTA AMDT INCLUYE INFORMACION
HASTA EL 27 ABRIL 2018
IT MUST SAY : AMDT 83 15 AUG 2019 ESTA AMDT INCLUYE INFORMACION
HASTA EL 17 ABRIL 2019
CHART AND INFO **AVBL** AT:
[HTTPS://WWW.AIPCHILE.GOB.CL/AIP/VOL2/SECCION/](https://www.aipchile.gob.cl/aip/vol2/seccion/) AMDT



A3043/19

REF AIP CHILE VOL I AMDT 47 DATED 15 AUG 2019, ENR PAG 3.3-4.Q,
AWY Q-802, INFO IN COLUMN 6 IS REVISED
GRAPHIC AND INFO **AVBL**
[HTTPS://WWW.AIPCHILE.GOB.CL/AIP/VOL1/SECCION/](https://www.aipchile.gob.cl/aip/vol1/seccion/) AMDT

=====
EXTENDED AREA AROUND DESTINATION ALTERNATE AIRPORT(S)
=====

SCTZ **PUERTO MONTT FIR/UIR**

Please see section EXTENDED AREA AROUND DESTINATION

=====
AREA ENROUTE DEPARTURE - DESTINATION
=====

SCTZ **PUERTO MONTT FIR/UIR**

Please see section EXTENDED AREA AROUND DESTINATION



[Company NOTAM]

=====
CREW ALERT
=====

SB007/14

SUBJECT: AUTO COST INDEXES
WHEN PLANNING A COST INDEX, 2 OPTIONS ARE AVAILABLE. PILOTS MAY EITHER SELECT A SPECIFIC COST INDEX NUMBER FROM THE LIST, OR THEY MAY SELECT "AUTO". WHEN PLANNING AN "AUTO" COST INDEX, THE SYSTEM WILL REFERENCE THE "TIME ENROUTE" OPTION AND ATTEMPT TO CHOOSE A COST INDEX WHICH CLOSELY MATCHES THIS VALUE. NOTE THAT THE "TIME ENROUTE" OPTION IS MEANT AS A GATE TO GATE TIME (AS INDICATED ON AN AIRLINE'S FLIGHT SCHEDULE, FOR EXAMPLE). IF A "TIME ENROUTE" OF 2:30 IS SELECTED, THE SYSTEM WILL SUBTRACT THE TAXI TIMES FROM THIS VALUE TO DETERMINE THE SCHEDULED AIR TIME. IT WILL THEN DETERMINE AND USE THE COST INDEX WHICH MATCHES THIS AIR TIME.

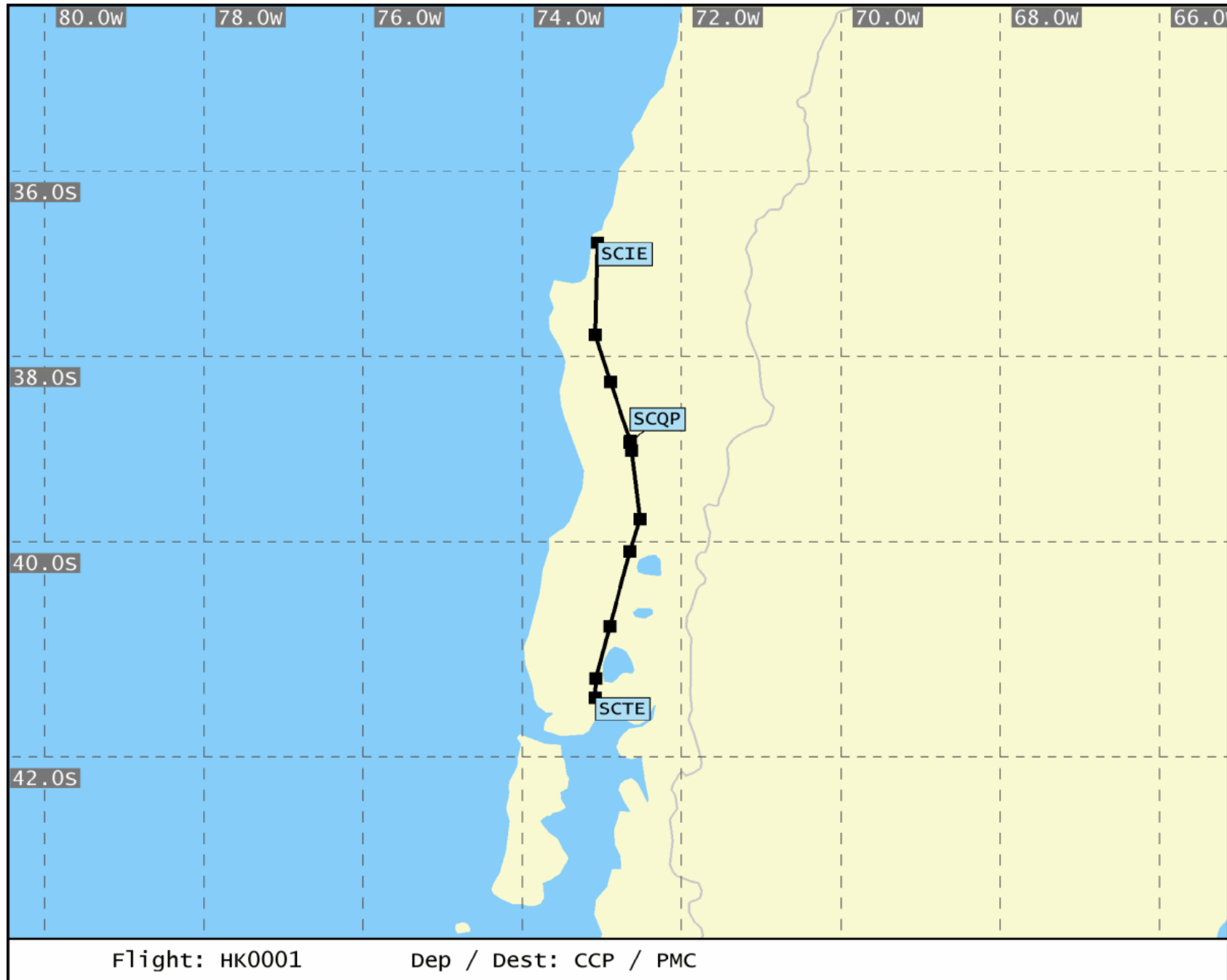
SB003/13

SUBJECT: FLIGHT RELEASE UNITS
ALL FLIGHT CREW: PLEASE PAY SPECIAL ATTENTION TO THE UNITS SELECTION WHEN GENERATING A FLIGHT PLAN. FAILURE TO IDENTIFY THE CORRECT UNITS WHEN REFUELING PRIOR TO FLIGHT CAN RESULT IN DEPARTING WITH INSUFFICIENT FUEL AND/OR AN ERRONEOUS PAYLOAD.

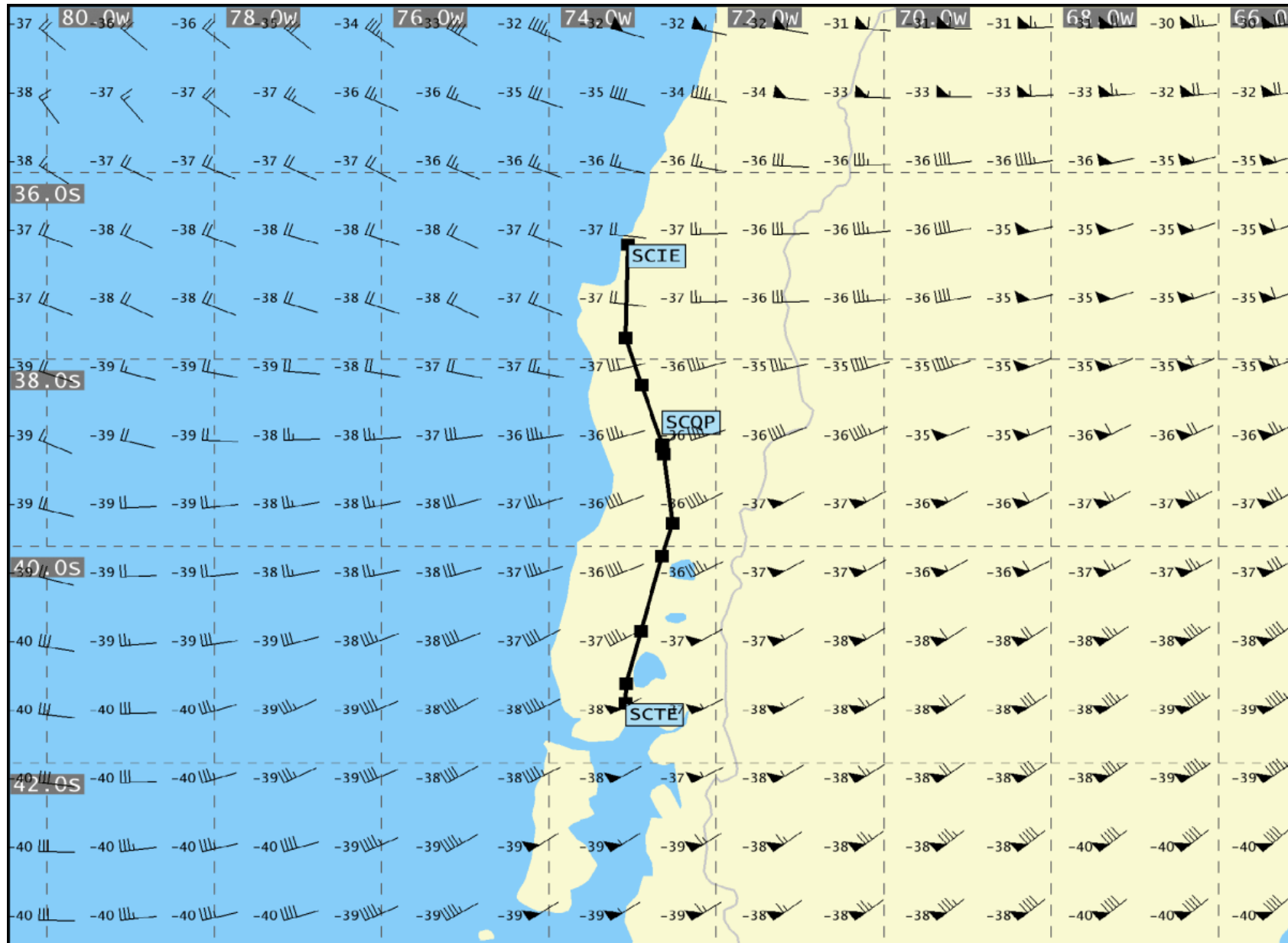
=====
CREW BULLETIN
=====

NIL

===== END OF LIDO-NOTAM-BULLETIN =====



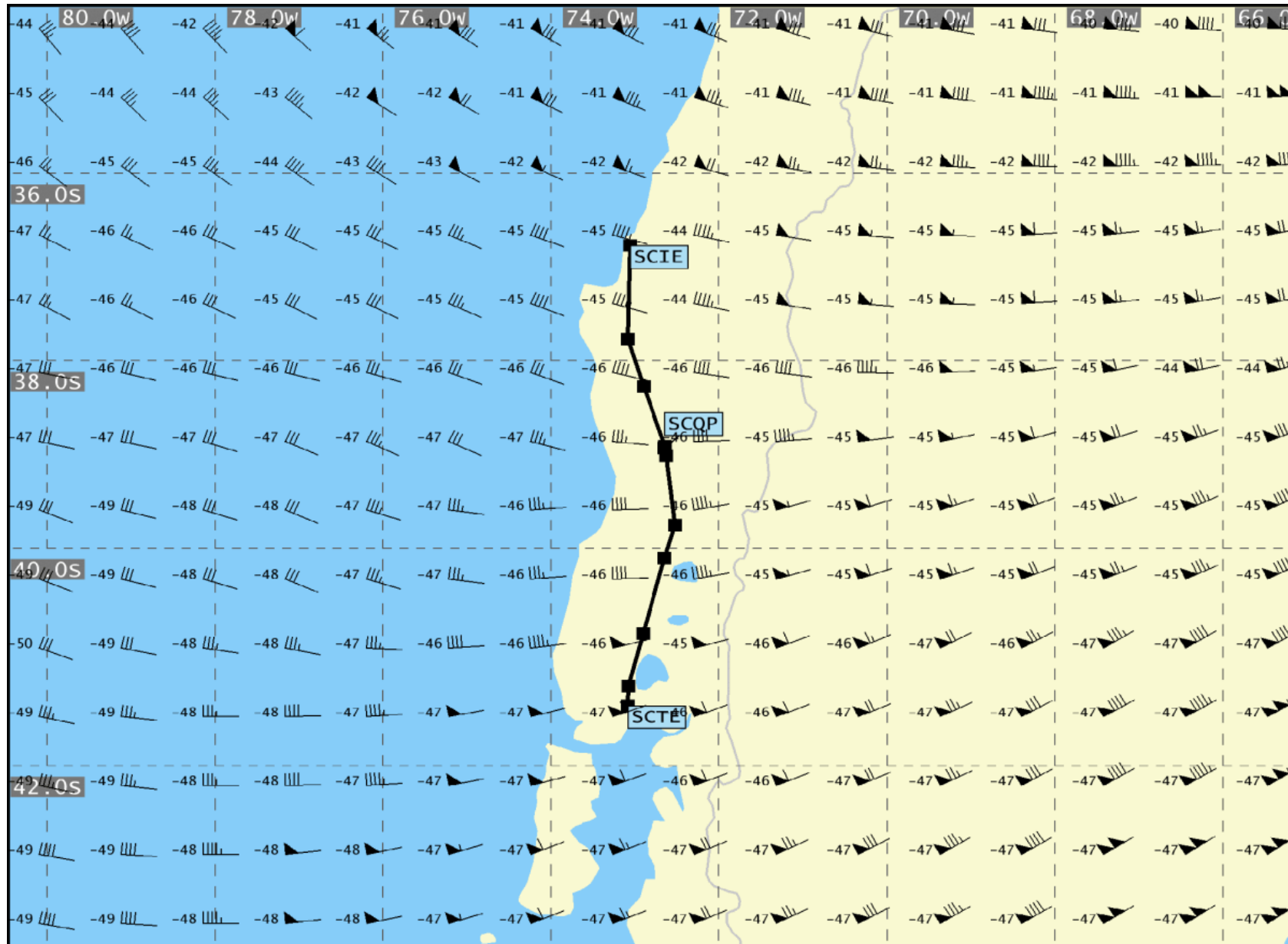
- Not for real world navigation -



UAD VALID 12 UTC ON 16.Jan.2020 06h FL 300

Flight: HK0001

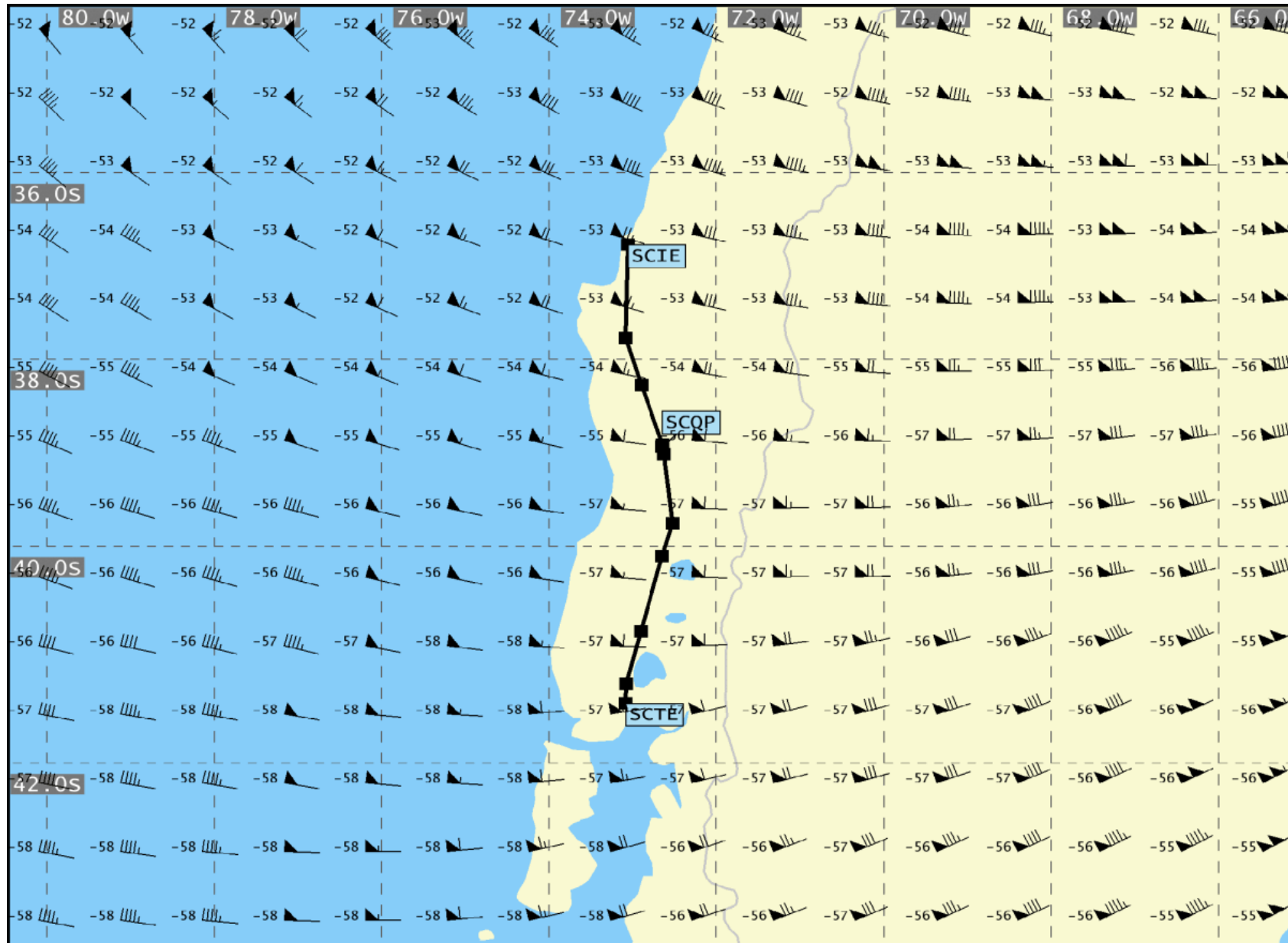
Dep / Dest: CCP / PMC



UAD VALID 12 UTC ON 16.Jan.2020 06h FL 340

Flight: HK0001

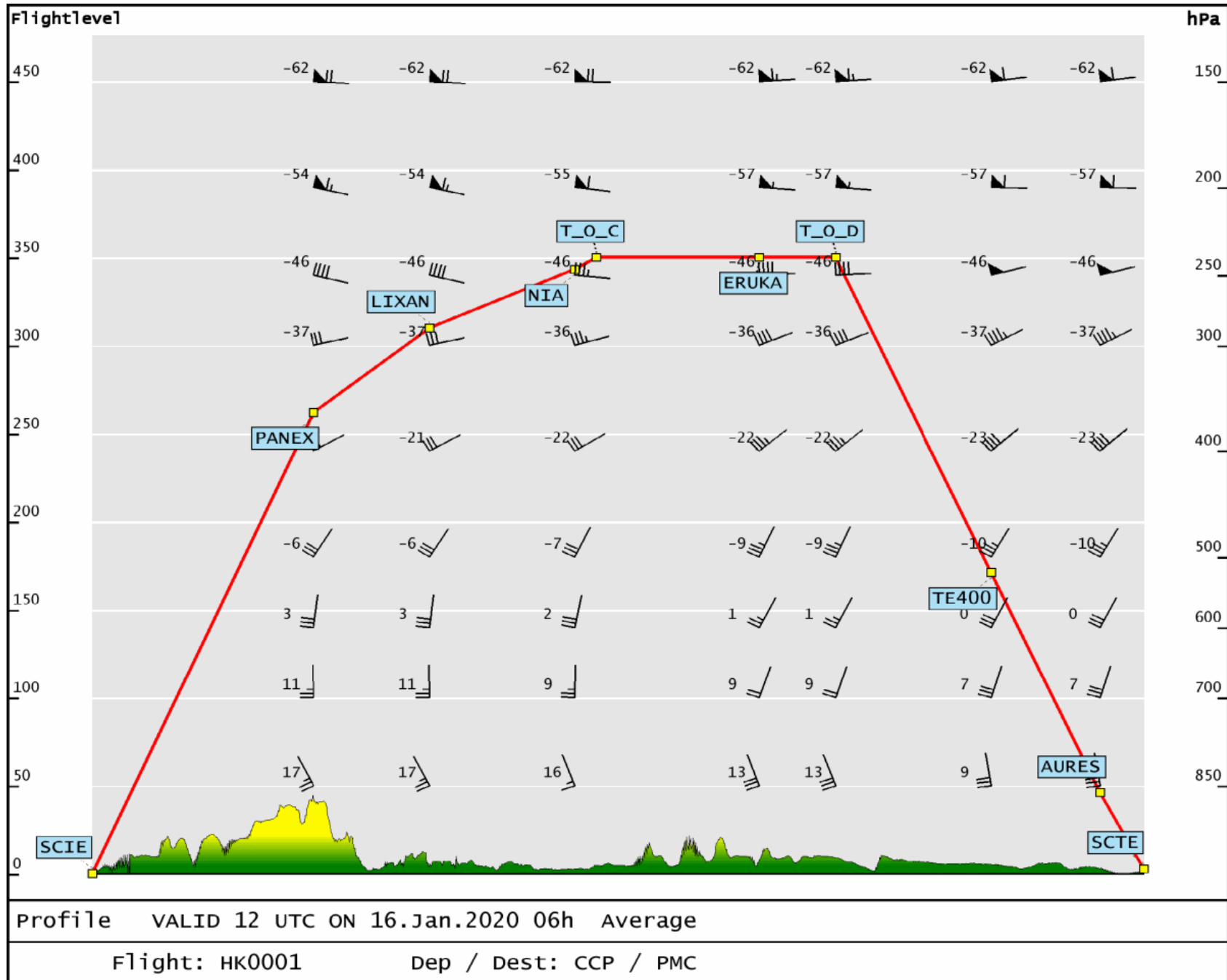
Dep / Dest: CCP / PMC



UAD VALID 12 UTC ON 16.Jan.2020 06h FL 390

Flight: HK0001

Dep / Dest: CCP / PMC





End of Document: Total Number of Pages: 27